

Social Monitoring Report

PUBLIC

7 Semestral Report
April 2025

Pakistan: Balochistan Water Resources Development Sector Project

Prepared by Balochistan Irrigation Department and the Agriculture and Cooperatives Department for the Islamic Republic of Pakistan and the Asian Development Bank (ADB).

This social monitoring report is a document of the borrower. The views expressed herein do not necessarily represent those of ADB's Board of Directors, Management, or Staff, and may be preliminary in nature. Your attention is directed to the "[terms of use](#)" section of ADB's website.

In preparing any country program or strategy, financing any project, or by making any designation of or reference to a particular territory or geographic area in this document, ADB does not intend to make any judgments as to the legal or other status of any territory or area.

**IRRIGATION DEPARTMENT
GOVERNMENT OF THE BALOCHISTAN**



PROJECT MANAGEMENT OFFICE (PMO)

**BALOCHISTAN WATER RESOURCES DEVELOPMENT
SECTOR PROJECT (BWRDSP)
(LOAN 3700-PAK)**

**REVISED ADDENDUM
LAND ACQUISITION AND RESETTLEMENT PLAN (LARP)
FOR SIRI TOI DAM PROJECT ZHOB RIVER BASIN (ZRB)**

EXTERNAL MONITORING REPORT # 7 (EMR 7)

**By
Individual Consultant
For Social Safeguard Compliance
(External Monitor)**

APRIL 2025

**PROJECT DIRECTOR
PROJECT MANAGEMENT OFFICE (PMO), IRRIGATION DEPARTMENT
BALOCHISTAN - PAKISTAN**

**SIRI TOI DAM PROJECT
ZHOB RIVER BASIN (ZRB) SUB-PROJECT**

**REVISED ADDENDUM
LAND ACQUISITION AND RESETTLEMENT PLAN (LARP) FOR SIRI TOI DAM
PROJECT ZHOB RIVER BASIN (ZRB)**

DELIVERABLE

Title of Report: Social Safeguards External Monitoring Report # 7 (EMR 7)

Prepared by: M. Aslam Malik, External Monitoring Consultant (EMC)

Sr. #	Report/Revision	Date of Submission
1	Social Safeguards External Monitoring Report # 7 (EMR 7)	21 st March, 2025
2	Social Safeguards External Monitoring 2 nd Revised Report # 7 (EMR 7)	22 nd April, 2025

SIRI TOI DAM PROJECT ZHOB RIVER BASIN (ZRB) SUB-PROJECT

REVISED ADDENDUM LAND ACQUISITION AND RESETTLEMENT PLAN (LARP) FOR SIRI TOI DAM PROJECT ZHOB RIVER BASIN (ZRB)

TABLE OF CONTENTS

DELIVERABLE.....	1
TABLE OF CONTENTS	2
LIST OF ANNEXURES.....	3
ABBREVIATIONS	4
GLOSSARY.....	5
EXECUTIVE SUMMARY	6
1 PROJECT BACKGROUND	8
1.1 Objective of the Project	8
2 NEED WITH JUSTIFICATION FOR ADDENDUM TO LARP.....	8
2.1 Need of Addendum to LARP	8
2.2 Justification for Addendum LARP	9
2.3 Objectives of the Addendum.....	9
2.4 Impact and Entitlements	9
2.4.1 Project Impacts and Entitlements	9
2.4.2 Current Status of Disbursement of Compensation.....	11
2.4.3 Efforts Made to Contact Unpaid DPs	14
2.4.4 Vulnerable DPs and Payment of Vulnerable Allowance.....	14
2.4.5 Brief Scope of Addendum LARP	15
2.4.6 Way Forward:.....	19
3 ACTION PLAN AND ACHIEVEMENTS.....	21
3.1 Settled/Private Owned Land	21
3.2 Vulnerable DPs	21
4 CONCLUSIONS AND RECOMMENDATIONS /WAY FORWARDS	22
ANNEXURES	24

LIST OF TABLES

Table 1: Current Status of Disbursement of Compensation.....	11
Table 2: Updated Disbursement of Land Compensation	12
Table 3: Updated Status of LARP	16
Table 4: Monitoring Reports.....	16

LIST OF ANNEXURES

Annexure- I: Tehsildar Zhob’s Letter showing Status of private land in the Reservoir.....	25
Annexure- II : DC Letter Notifying Section 11 Excluding Private Land.....	26
Annexure- III : DC Letter Notifying Nos. of DPs.....	29
Annexure- IV: Meeting and Decision between the Complainant and PMO	30
Annexure- V: List of DPs Who Received Land Compensation	33
Annexure- VI: Minutes of Meeting with Youth Action Committee.....	46
Annexure- VII: Photologs of Minutes of Meeting with Youth Action Committee	50
Annexure- VIII: Land Acquired for Canal Allied Works	52

ABBREVIATIONS

ADB	Asian Development Bank
BWRDSP	Balochistan Water Resources Development Sector Project
DC	Deputy Commissioner
DP	Displaced Person
DPAC	District Price Assessment Committee
EMC	External Monitoring Consultant
FIS	Flood Irrigation System
GRC	Grievance Redress Committee
GRM	Grievance Redress Mechanism
LARP	Land Acquisition and Resettlement Plan
MRB	Mula River Basin
PD	Project Director
PIS	Perennial Irrigation System
PMO	Project Management Office
SDDR	Social Due Diligence Reports
ZRB	Zhob River Basin

GLOSSARY

Affected Household: All members of a project affected household residing together and operating as a single economic unit, who are adversely affected by the Project or any of its components; may consist of a single nuclear family or an extended family group.

Compensation: Money or payment in kind to which the affected masses are entitled in order to replace the lost asset, resource or income.

Cut-off-Date: The completion date of the census of project-displaced persons is usually considered the cut-off date. A cut-off date is normally established by the borrower government procedure that establishes the eligibility for receiving compensation and resettlement assistance by the project displaced persons. In the absence of such procedures, the borrower/client will establish a cut-off date for eligibility.

Displaced Persons: In the context of involuntary resettlement, displaced persons are those who are physically displaced (relocation, loss of residential land, or loss of shelter) and/or economically displaced (loss of land, assets, access to assets, income sources, or means of livelihoods) as a result of (i) involuntary acquisition of land, or (ii) involuntary restrictions on land use or on access to legally designated parks and protected areas.

Entitlement: Range of measures comprising compensation, income restoration, transfer assistance, income substitution, and relocation which are due to displaced persons (DPs), depending on the nature of their losses, to restore their economic and social base.

Meaningful Consultations: is a process that (i) begins early in the project preparation stage and is carried out on an ongoing basis throughout the project cycle; (ii) provides timely disclosure of relevant and adequate information that is understandable and readily accessible to affected people; (iii) is undertaken in an atmosphere free of intimidation or coercion; (iv) gender inclusive and responsive, and tailored to the needs of disadvantaged and vulnerable groups; and (v) enables the incorporation of all relevant views of affected people and other stakeholders into decision making, such as project design, mitigation measures, the sharing of development benefits and opportunities, and implementation issues.

Replacement Cost: The rate of compensation for acquired housing, land and other assets will be calculated at full replacement costs. The calculation of full replacement cost will be based on the following elements: (i) fair market value; (ii) transaction costs; (iii) interest accrued, (iv) transitional and restoration costs; and (v) other applicable payments, if any. In applying this method of valuation, depreciation of structures and assets should not be considered.

Land Acquisition and Resettlement Plan: A resettlement plan elaborates displaced persons' entitlements, the income and livelihood restoration strategy, institutional arrangements, monitoring and reporting framework, budget, and time-bound implementation schedule.

Vulnerable Groups: Distinct group of people who may suffer disproportionately from resettlement effects. The policy defines vulnerable groups as households below the poverty line, the elderly, those without legal title to assets, landless, women, children, and indigenous people.

LOCAL TERMS: Pacca: House or structure with concrete construction and burnt bricks; **Semi-pacca:** House or structure constructed with burnt bricks and mud.; **Kacha:** House constructed with un-burnt bricks and mud, or temporary wooden poles.

EXECUTIVE SUMMARY

1. The Balochistan Water Resources Development Sector Project (BWRDSP) aims to support the Government in water sector planning, management, and investment on water sector infrastructure in selected river basins. The water resource and infrastructure development works will be implemented in territorial jurisdictions of Killa Saifullah, Zhob and Khuzdar Districts along Zhob and Mula River Basins, respectively. The project will (a) construct small new dam and flood irrigation (spate) systems; (b) improve 276 km of canals, drains, and karezes (subsurface water channels); (c) develop a satellite-based water information system; and (d) build capacity of the local communities, the Balochistan Irrigation Department (BID), and the Agriculture and Cooperative Department (ACD).
2. One of the largest subprojects under the loan is the construction of Siri Toi Dam in the Zhob River Basin. According to the detailed design of March 2021 of this sub-project, the components include main dam, dyke, spillway, intake tower & outlet structures and network of main and distributary canals for irrigation supplies. The ADB's Safeguard Policy Statement of 2009 (SPS) requires that resettlement planning and processing should start at very early stage of the project to avoid, minimize, mitigate adverse impacts, and prepare the resettlement plan based on final engineering design. Following this requirement, a LARP of Siri Toi Dam (subproject) was prepared by PMO-Irrigation Department and approved by the ADB.
3. Finally, the Land required/allocated under the dam reservoir and canal system is 81 acres; against the initially reported as 88 acres due to data discrepancy. The land ownership status was notified by the Deputy Commissioner Zhob dated 15 September 2023 vide letter No.1048/SK/Revenue that 07 acres 01 rod and 27 poles were out of the reservoir/project area. The entire 81 acres of area under Siri Toi dam reservoir was declared as unsettled Government land. After excluding 07 acres 01 rod and 27 poles, there is need to update the approved LARP regarding land required for the project (Settled and Unsettled), Number of DPs and revised budget.
4. Overall, there are 113 households (HH) comprising 450 DPs impacted by the project as established by the Revenue Department as inherited land owners. All of them provided their CNIC along with the undertaking to collect the cheque on behalf of the payees/entitled DP. After the completion of all the legal requirement and physical presence in front of the Tehsildar Zhob, they received their land compensation cheque except one person who has yet to collect his cheque. It reflects that out of 450 DPs, 449 have collected cheque with 99.7% disbursement.
5. Based on well established procedures, guideline and parameters the land costs are determined. In this project for the impacted settled land a sum of Rs.300,000/- (Plus 15%) per acre was notified by the Revenue Department. This price was considered reasonable at that stage. Once the rates/costs are approved by the competent forum, these rates/costs are considered to be the final. Though treated as settled land but it is a contiguous block of same quality of barren land (**Annexure-VIII**) with dependence on the rainfall for growing seasonal crops.
6. Grievances redressal system is in place in compliance with the SPS of ADB. Complaint from Aziz Mandokhel (Mr. Abidullah) of Landi: (i) As earlier mentioned 07 acres 01 rod and 27 poles as settled land of Mouza Landi under section 6 of LAA 1894 is declared that it does not fall in the project required area. But the land owner wants compensation of land and affected assets located outside the project area. So his claim is invalid. During the meeting with complainant and Project Director and his team in PD office

on 12th Oct-2023, in a decision, it is mentioned that the complainants agreed that PD office and ADB are not the proper forum to lodge any complaint on the mentioned issue. They agreed to lodge the complaint to the Deputy Commissioner.

7. Youth Action Committee (YAC): Another complaint has been lodged by the Youth Action Committee represented by Mr. Israr ul Haq Mandokhel, Killi Hazarat District Zhob. In pursuance to the resolution of the complaints from Killi Hazarat a joint meeting was held at PMO BWRDSP on 16th April 2025 to discuss the complaint made by the YAC Killi Hazarat Distrit Zhob comprising 10 participants. After deliberations way forward was agreed, and a detailed Minutes of Meeting (MOM) has been given as **Annex VI and Annex-VII (Photologs)** Minutes of Meeting with Youth Action Committee.
8. The settled 81 acres of land is privately owned. This falls on the left bank canal area of the project. The legal heirs of this land due to mutation over the past generations are currently comprising 450 DPs. Details of all these DPs are given in the Annexure-V as duly notified by the Revenue Department. Mutation process has been time consuming as the legal heirs had moved from the area and relocated in different geographical locations. With the completion of mutation proceeding the number of DPs has been increasing gradually depending upon the incremental change occurrences over the generations of each family. Collaborative efforts of the Revenue Department and Project Staff of PMO have made it possible to search and develop the list of entitled legal heirs as DPs based on their documentary evidences.
9. Compensation payment status to the legal heirs stands at 449 DPs out of total 450 DPs. Only one DP has not collected his payment cheque as per details given in this report.
10. EMC has been personally checking up and closely monitoring the progress of payment and remained in touch constantly on phone with the DPs. They have confirmed receiving their compensation payments and expressed satisfaction on the process of payments. DPs have also expressed their gratitude for land compensation payment received by them.
11. Grievance redressal mechanism is in place and effectively resolving the issues and promptly addressing the complaints of the DPs or the local community.
12. Social safeguards of the project impacted community are being followed in accordance with Social Safeguards policy of ADB.
13. This is an appreciable achievement and eligible for issuance of Notice To Proceed (NTP) for the construction works at the project site.

1 PROJECT BACKGROUND

14. The Balochistan Water Resources Development Sector Project (BWRDSP) aims to support the Government in water sector planning, management, and investment on water sector infrastructure in selected river basins. The water resource and infrastructure development works will be implemented in territorial jurisdictions of Killa Saifullah, Zhob and Khuzdar Districts along Zhob and Mula River Basins, respectively. The project will (a) construct small new dam and flood irrigation (spate) systems; (b) improve 276 km of canals, drains, and karezes (subsurface water channels); (c) develop a satellite-based water information system; and (d) build capacity of the local communities, the Balochistan Irrigation Department (BID), and the Agriculture and Cooperative Department (ACD).
15. One of the largest subprojects under the loan is the construction of Siri Toi Dam in the Zhob River Basin. According to the detailed design of March 2021 of this subproject, the components include main dam, dyke, spillway, intake tower & outlet structures and network of main and distributary canals for irrigation supplies. The ADB's Safeguard Policy Statement of 2009 (SPS) requires that resettlement planning and processing should start at very early stage of the project to avoid, minimize, mitigate adverse impacts, and prepare the resettlement plan based on final engineering design. Following this requirement, a LARP of Siri Toi Dam (subproject) was prepared by PMO-Irrigation Department.

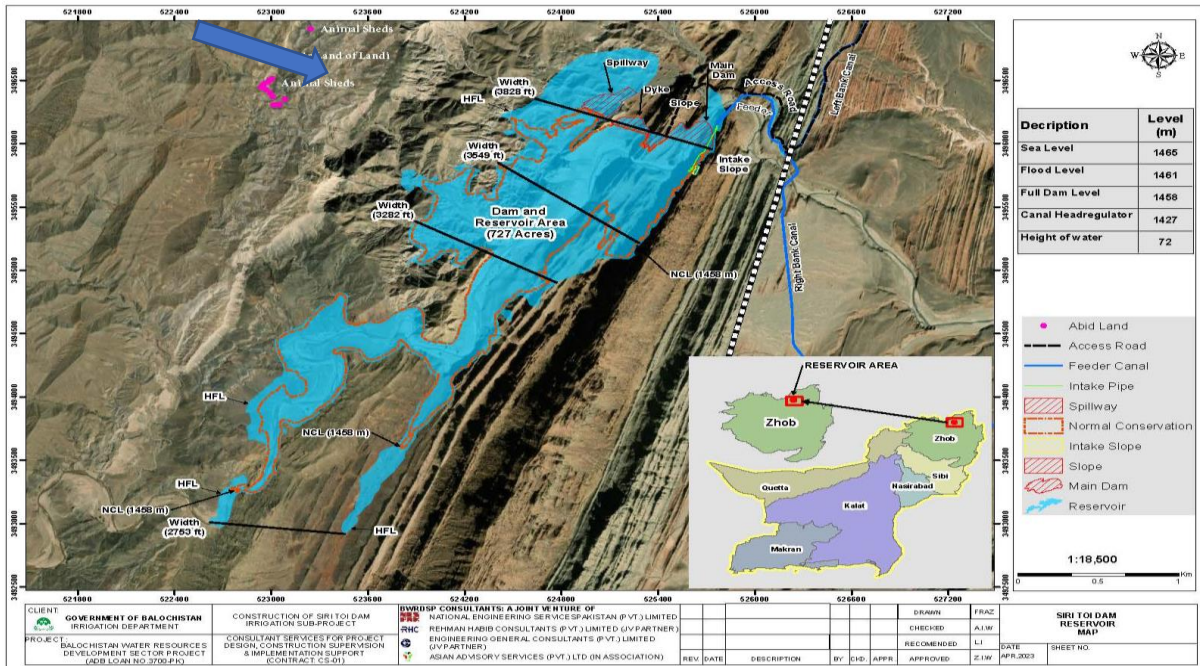
1.1 Objective of the Project

16. It will assist the government for investment to improve water storage and supply infrastructure at the Zhob and Mula River basins and improve agricultural farm productivity.

2 NEED WITH JUSTIFICATION FOR ADDENDUM TO LARP

2.1 Need of Addendum to LARP

17. Section 9 was notified in September 2023 for claim or complaint from the DPs. A complaint from the locals requesting for an inquiry was received by the DC office Zhob indicated that land of 7 acres 01 rod and 27 poles private owned as shown in the reservoir area is far away from the designated boundary of the reservoir. The DC Zhob constituted a committee of revenue staff. The resurvey was conducted by the Tehsildar and he prepared a report, submitted to the DC Zhob. The report is provided in the **Annexure-I**. The land ownership status was notified by the Deputy Commissioner Zhob dated 15 September 2023 vide letter No.1048/SK/Revenue that 07 acres 01 rod and 27 poles were out of the reservoir/project area. The entire area under Siri Toi dam reservoir was declared as unsettled Government land.
18. Section 11 of LAA 1894 was notified in November 2023 and DC Zhob omitted these 07 acres 01 rod and 27 poles from the Qabzal Wasool/jamabandi (list of land record). The following map shows the Reservoir Boundary and Private Land/Structures of Landi Killi located outside the reservoir area.



2.2 Justification for Addendum LARP

19. After excluding 07 acres 01 rod and 27 poles, there is need to update the approved LARP regarding land required for the project (Settled and Unsettled), Number of DPs and revised budget. The excluded area is clearly shown through an arrow on the top of left side imagery as above.

2.3 Objectives of the Addendum

- To provide detail of approved LARP under Siri Toi Dam subproject
- To provide additional/change in approved LARP under Siri Toi Dam subproject
- The earlier mentioned 07 acres 01 rod and 27 poles as settled land of Mouza Landi under section 6 of LAA 1894 is declared that it does not fall in the required land by the project. Please refer to the Annexure-1. After this notification, the attached assets with this piece of land. i.e. rooms and trees etc, were also excluded from the project impact and its corresponding compensation.

2.4 Impact and Entitlements

2.4.1 Project Impacts and Entitlements

20. The following were project impacts on land and structures before preparation of this addendum.

2.4.1.1 Land

Sr. No.	Project Component	Name of Killi	Settled land (acre-rod-pole)	Unsettled land (acre-rod-pole)	Total land to be acquired (acres-rod-pole)	No. of land DPs	No. of structures DPs
1	Dam Area	Landi	7-1-27	720-0-0	727-1-27	15	01
2	Left Bank Irrigation	Ahmed Khel	81-03-10	150-0-0	231-3-10	113	0

BALUCHISTAN WATER RESOURCES DEVELOPMENT SECTOR PROJECT (BWRDSP)

2nd Revised Addendum

*Land Acquisition and Resettlement plan (LARP)
for Siri Toi Dam Project Zhob River Basin (ZRB)*

Sr. No.	Project Component	Name of Killi	Settled land (acre-rod-pole)	Unsettled land (acre-rod-pole)	Total land to be acquired (acres-rod-pole)	No. of land DPs	No. of structures DPs
	System						
3	Right Bank Canal and All Distys	Nil	0-0-0	135-0-0	135-0-0	0	0
Total			88-4-37	1005-0-0	1093-4-37	128	01

2.4.1.2 Structures (animal sheds) Under Impact

Sr. No.	Name of Killi	Name of DP	Father Name	Usage of structure	Type of construction	Covered Area (Sq.ft)
1	Landi	Hameed Ullah	Safar	Room-1(animal shed)	Semi-pacca	200
				Room-2(animal shed)		200
				Room-3(animal shed)		168
				Room-4(animal shed)		168
				Room-5(animal shed)		160
Total				05		896

2.4.1.3 List of Affected Fruit Trees

Sr. No.	Name of Killi	Name of DP	Father Name	Type of affected Tree	Total No. of trees
01	Landi	Hameed Ullah	Safar	Pomegranate	57

21. Entitlements (relevant portion of Entitlement Matrix of approved LARP) is given below:

Type of Loss	Application	Eligibility	Entitlements
1 Land			
Permanent impact on arable land	All Land Losses	Owner (titleholder of settled land)	<ul style="list-style-type: none"> Land for land compensation through provision of plots of equal value and productivity as that of lost Or Per acre @ Rs.300000+ 15% LAS. DPs who lose 10% or more of their productive agricultural land will also be entitled for severe impact allowance equal to market value of the gross annual yield of lost land for one year.
Structures (5 rooms, 02 ashpole and 01 boundary wall)	All affected HHs	Owners of the structures	<ul style="list-style-type: none"> For the full loss of any type of structure (05 rooms being used as animal sheds), the owners including non-titled land users, will be provided cash compensation at replacement cost for structure, including shifting allowance, such as applicable fees and taxes, without deduction of depreciation for age, for self-relocation. All DPs facing structure loss (full or partial) will have the right to salvage materials of the lost structures.
Loss of trees	All affected HHs	Owners of the Trees	Cultivators of affected fruit trees will receive cash compensation for perennial tree production at the current market rate and average yield (i) multiplied, for immature non-fruit bearing trees, by the years required to grow such a tree back to productivity or (ii) multiplied, for mature crop bearing trees, by the average years of crops foregone.

2.4.2 Current Status of Disbursement of Compensation

22. Overall, there are 113 households (HH) comprising 450 DPs impacted by the project as established by the Revenue Department. All of them provided their CNIC along with the undertaking to collect the cheque on behalf of the payees/entitled DP. After the completion of all the legal requirement and physical presence in front of the Tehsildar Zhob, they received their land compensation cheque except one person who has yet to collect his cheque. The Table below reflects that out of 450 DPs, 449 have collected with 99.7% disbursement. The updated disbursement of land compensation is summarized in the **Table-1** below.

Table 1: Current Status of Disbursement of Compensation

Estimated DPs (No.)	Land compensation paid up to Feb. 5, 2025		%age of land compensation		Total land to be acquired (acres)	Land acquired (acres)
	DPs	Amount in million	Total land budget (million)	%age of payment		
450	449	28.17	28.23	99.8	81	80.75 (99.7%)

23. The above achievement is result of tireless efforts made by the project staff. Follow up of the unpaid DPs continued through different sources and found a contact number of their close relative at Quetta. He extended his cooperation and contacted with the DPs families at Karachi and Islamabad. It took long time but ultimately, they approached the revenue department Zhob. Most of the actual land owners has been died. The revenue department guided these DPs to provide Affidavits/Mukhtar nama to receive land compensation cheque. In some cases, it took longer time to establish contact with the DPs residing in the remote location's cities and even in other provinces/federal areas. With all these efforts the objective of disbursement of compensation payments was fulfilled.
24. The updated disbursement of land compensation is being provided below in the **Table-2** and Documentation of the payment is being provided in the **Annexure-II (Annex-A, Annex-B and Annex-C)**. The couple of photographs of authorized DPs receiving land compensation are provided below.



Asfand Yar is receiving land compensation cheque on behalf of all other heiress from DC office Zhob

Shah Khan is receiving land compensation cheque on behalf of all other heiress from DC office Zhob

BALUCHISTAN WATER RESOURCES DEVELOPMENT SECTOR PROJECT (BWRDSP)

*2nd Revised Addendum
Land Acquisition and Resettlement plan (LARP) for Siri Toi Dam Project Zhob
River Basin (ZRB)*

Table 2: Updated Disbursement of Land Compensation

Sr. No.	Name of Un-Paid DPs	Father, Name	Name of Heiress	Nos. of DP	Land Quantity (kanal)	%age of payment	Land price @ 3 Lac per acre	15% LAS	Total Land Compensation Paid (Rs.)	Remarks
1	Azeem (Late)	Golai	Bashir Khan, Naeem Khan, Muhabat Khan, Nadir shah, Akram khan (Contact No. of Bashir Khan 0313-4240562)	05	3.6	100	138596	24457	163053	Relevant Affidavits (Mukhtar Nama), CNIC, Cheque Number with land compensation amount of Rs. 163053 incl. 15% are Attached as Annexure A
2	Sardar Khan (Late)	Saheb Jaan	Asfand Yar , Bismillah, Naseeb Ullah. Contact No.....	02	14.7	100	554382	97832	652214	Relevant Affidavits (Mukhtar Nama), CNIC, Cheque Number with land compensation amount of Rs. 652214 incl. 15% are Attached as Annexure B
3	Azeem (Late)	Golai	M. Shah Khan , Akhter Khan, Aimal Khan Noor Muhammad Naik Muhammad, Abdul Qayyum, Mehmood Khan Bashir Khan Naeem Khan Mohabbat Khan etc *Remaining are provided	* 43	11.0	100	415786	73374	489160	Relevant Affidavits (Mukhtar Nama), CNIC, Cheque Number with land compensation amount of Rs. 489160 incl. 15 % are Attached as Annexure C

BALUCHISTAN WATER RESOURCES DEVELOPMENT SECTOR PROJECT (BWRDSP)

2nd Revised Addendum

Land Acquisition and Resettlement plan (LARP) for Siri Toi Dam Project Zhob River Basin (ZRB)

Sr. No.	Name of Un-Paid DPs	Father, Name	Name of Heiress	Nos. of DP	Land Quantity (kanal)	%age of payment	Land price @ 3 Lac per acre	15% LAS	Total Land Compensation Paid (Rs.)	Remarks
			below. Contact NO.0300-3937570 (Shah Khan0							
			Sub-Total	50	29.3	100	1108764	195213	1303977	Land value Rs.1108764+195213 (15%)= 1303977 (1.3 million)
4	Total land of Unpaid DPs				31.0					
5	Land Acquired				29.3					
6	01 DP Mr. Naseeb Khan off Raz Muhammad lodged a complaint to DC regarding land compensation of unsettled land located in the reservoir.				1.7	0	63750	pending		Project staff is in contact with the DP to resolve the issue.

** Nadir Shah, Akhter Khan, Shah Khan, Aimal Khan, Akram Khan, Abdul Qayyum, Gull Hassan, Haider Khan, Ghulam Hassan, Imdadullah, Zareef Khan Muhammad Sultan, Sanaul Haq, Mhuammad Hashim, Naseeb Khan, Akhtar Shah, Muhammad Zubair, Muhammad Younus, Muhammad Afzal, Muhammad Sadiq, Abdur Rehman Sher Zaman, Gul Zaman, Saeed Shah, Jahangir Shah, Anwar Jaan, Asad Jaan, Sanam Jaan, Aimal Khan, Nasrullah, Salman Khan, Shah Fasil Khan, Shah Fahad Mandokhel, Bacha Khan, Bismillah etc.*

2.4.3 Efforts Made to Contact Unpaid DPs

25. In addition to the efforts made and as explained earlier the social team with the support of the concerned revenue offices *Patwari* visited the project area to reach out these unpaid DPs to accelerate the payment process. Pana flexes and public notices were displayed at prominent places in the revenue offices and killies (villages) as reflected in photos below. This has educated the community and enhanced awareness and motivated the unpaid DPs to receive their entitled compensation,



2.4.4 Vulnerable DPs and Payment of Vulnerable Allowance

26. There are 09 DPs identified and listed as vulnerable and entitled to receive their allowances as financial assistance for their livelihood. Allowances cheque for all the vulnerable DPs have been prepared and distributed. Details are given in the table below.

Balochistan Water Resources Development Sector Project (BWRDSP) Quetta.

Payment Detail of Vulnerable DPs of Siri Toi Dam Subproject

S. No.	Cheque No.	Date of Cheque	Payer Name	Amount (Rs.)	Receiving
1	A007302	02/9/2024	Sami Ullah S/O Hussain Khan 56503-9351731-7	60,000	
2	A007303	02/9/2024	Amin Ullah S/O Ehsan Ullah 56503-8309478-3	60,000	
3	A007304	02/9/2024	Muhammad Ayub S/O Faizul Haq 56503-1827953-5	60,000	
4	A007305	02/9/2024	Muhammad Younis S/O Faizul Haq 56503-1856335-7	60,000	
5	A007306	02/9/2024	Mehmood Ul Haq S/O Faizul Haq 56503-1855447-9	60,000	
6	A007307	02/9/2024	Naqeeb Ullah S/O Ehsan Ullah 56503-8096774-5	60,000	
7	A007308	02/9/2024	Ghils Khan S/O Jalil 56503-1832391-3	60,000	
8	A007309	02/9/2024	Afyan Khan S/O Inad Ullah	60,000	
9	A007310	02/9/2024	Muhammad Qasim S/O Ghulam Qadir 56503-0859619-5	60,000	
Total Amount:				540,000	

Attended
Afyan
Project Director
Balochistan Water Resources
Development Sector Project
Quetta

2.4.5 Brief Scope of Addendum LARP

27. This section deals with the following topics like covering data discrepancies which required necessary changes to update the data: Specially the total area of settled land was initially reported under the project was 88 acres. This included 7 acres of land which is in fact out of the project area. Since it was a data discrepancy in the approved LARP hence its amendment through an Addendum is required to meet the legal requirement of the document.

2.4.5.1 Updated LARP

28. The project impact on land and DPs was as below.

Table 3: Updated Status of LARP

Sr. No.	Project Component	Name of Killi (Settlement/Village)	Settled Area Land (Privately Owned) (Acres)	Un-settled Area Land (Government Owned) (Acres)	Total land to be acquired (Acres)
1	Dam Area	Landi	0	727.30	727.30
2	Left Bank Irrigation System	Ahmed Khel	81	149.50	231.50
3	Right Bank Canal and All Distys	Nil	00	135.0	135.0
Total			81	1013	1094

2.4.5.2 Land Award:

29. The land award section 11 covering section 4 to 10 was notified in November 2023. Copy is provided in **Annexure-II** notifying excluding private land which was not part/ and also not required by the project. Accordingly, the DC letter notifying Nos. of DPs is provided in the **Annexure-III**.

2.4.5.3 Monitoring Reports

30. The number of DPs were reported as estimated. The DPs have been varying with the passage of time due to mutation of land share among the affected families. The reference of QPRs (Quarterly Progress Report) and Semi-annual reports is being provided in the following Table-4; reflecting the data changes in the land acquisition area and corresponding impacted number of the DPs.

Table 4: Monitoring Reports

Sr. No.	Monitoring Reports	DPs	Private Land (acres)	Reason
1	QPR July-Sep. 2023	0	88	1 st data from revenue department
2	7 th Semi-annual report Oct-Dec. 2023	315*	81	Land award section 11 and after excluding 7 acres
3	QPR Jan-March 2024	350	81	-
4	QPR Apr-June 2024	400	81	-
5	8 th Semi-annual report Jan-June 2024	450	81	-
6	QPR Jul-Sep 2024	408	81	Final notification of DC Zhob-Annex-I
7	9 th Semi-annual report Jul-Dec 2024	450	81	Same (under Preparation)

*DPs number may vary due to mutation of land ownership.

2.4.5.4 Land Acquisition and Impacted DPs

31. **Presentation:** Through a presentation which was made to ADB on 9th of July 2024 related to the land and its acquisition and impacted number of DPs were fully covered in it. Implementation of LARP of Siri Toi Dam: Land compensation was explained. Status of compensation payments to the private/Settled land Owners of Siri Toi Dam Subproject, Zhob were well explained through the presentation
32. **Households:** Total number of House Holds (HH) are 113; with the total estimated number of DPs as 450. As is indicated from the table above the number of DPs kept

on increasing over the past few decades because with the death of forefathers and subsequent **gen Z** has now increased to a larger number over the years.

33. **DPs Quantification:** Ever-since the preparation and approval of LARP the process of compensation has been passing through the usual legal procedures as a part of the implementation process and finally a figure of 450 DPs was established by the Revenue Department based on the land mutation of each family from generation to generation. This was a quite challenging process as the eligible/entitled family members have migrated to various city centers or other provinces and some have gone abroad in search of better quality of life and earnings.
34. **Land and its Production Potential:** Mostly the the land of the project area and around is barren and unproductive and dependent on seasonal rainfall for raising their seasonal crops. This was another factor forcing some of the family members to migrate and move in search of greener pastures and jobs opportunities elsewhere.
35. **Efforts:**The project staff in collaboration with the Revenue staff has been making commendable efforts by moving in the project area to generate awareness by contacting and holding meeting with the local community and motivating them to receive their compensation payments. This process of compensation payment has taken over a year long period with vigorous followup exercise to make the compensation payments to the DPs.

2.4.5.5 Land Price for compensation

36. Land price per acre is fixed by the District Land Price Assessment Committee (DPAC) in each district in Pakistan. This committee takes into consideration the sale purchase made in the recent past couple of years (including the consideration of open market rates) in accordance with the well-defined / established guidelines so that a fair amount is paid as compensation for the land being acquired from its legal owner(s). Based on these guidelines and parameters the land costs are determined. In this project for the impacted settled land a sum of Rs.300,000/- (Plus 15%) per acre was notified by the Revenue Department. And this price was considered reasonable at that stage. Once the rates/costs are approved by the competent forum, these rates/costs are considered to be the final. However, it has been observed that with the passage of time prices starts varying in any developing area. Which also becomes a reason of demanding an increase in the compensation payments. In this project out of total 450 eligible DPs (by the reporting time) 449 DPs have received their compensation payment. One last person has not so far collected his payment cheque from the Revenue Offices. Out of all the recipients of the compensation payment no one has reported to be demanding any increase in the compensation cost fixed by the revenue Department.

2.4.5.6 Complaints Received

37. Complaints have been pouring in from time to time despite this fact that there is well established system of lodging a complaint and its grievance redressal system is in place by the project. GRC and GRM are working. Status of the various complaints and actions taken are given below:

a) Complaint From Killi Hazrat

38. The demands/concerns initiated from 01 point of "construction of road" escalating to 09 demands. Except 01 concern related to construction of road (approved by the

project), all other demands/concerns are unjustified, illegal and baseless. Many meetings were held at site and PMO, but the complainants did not agree and insisted to fulfill their unjustified demands. All meetings and reply of complaints have been conveyed to the ADB. Resolution process of this issue is continued.

39. The complaint received from Mr. Israr/Youth committee. The demands/concerned raised are summarized below:

Complaint No.	Complaint/Demand/Concerns	PMO Reply	Remarks
1	Construction of Diversion and Construction of damaged road immediately.	The Contractor has made diversion to use heavy machinery. Repair of existing road, VO is approved and conveyed them by the PMO.	Approved/Accepted for remediation
2	Demand compensation to use soil and stone of the land.	The land is unsettled and belonged to the State. Can't compensate. (Illegal demand).	Illegal Demand
3	Harmful material causing the mortality of our 11 cows and many sheep/goats. So we wanted its compensation.	Asked them to provide evidence of the animal loss. Could not provide up to date. (un-justified demand).	No evidence of loss
4	Contractor is using sub-standard material like sand, crush and concrete.	All the time, they mention that they will write to the ADB. While all construction activities are in the best knowledge of ADB.	Construction material Specifications are being followed under the supervision of engineering professionals
5	The Contractor has installed crush plant at site without consulting us, no permission from us.	They demand illegal rent and money from the Contractor working on un-settled land.	Self Explicit
6	The Contractor or any other officials should hold a meeting with the Committee not with a single person. This will be better for both of you (PMO & Contractor).	The PMO responded that as per ADB Safeguard Policy, the PMO cannot refuse anybody to meet. Individual or in group/Committee has access to PMO.	Social safeguard compliance. Continued.
7	When we people plan to visit the site or to meet the Contractor, the Security Guards do not allow us and let us go after a long waiting.	The SOPs of the Security has to be followed strictly. No flexibility in the security measures. The PMO never instructed that don't allow to the people of Killi Hazrat Saheb to enter in the camp.	SOP adherence
8	The Committee demanded that the Contractor should sit with the Committee to settle the issues. But he is not agreed.	Nobody can directly hold a meeting with the Contractor regarding project activities. A	Recording of complaints and its remediation

Complaint No.	Complaint/Demand/Concerns	PMO Reply	Remarks
	The PMO should ask the Contractor to discuss with the Committee to resolve the issues.	Community Complaint Register (CCR) is available at camp site. The concern, complaint and issues can be registered in the register. The action is taken within a week as per policy.	system is in place
9	The Committee wants to sit and discuss the demands and concerns directly with the Contractor to resolve their issues.	The Contractor has no solution of all these demands/issues. If there is genuine issue, then can be discussed with the PMO.	Community is being encouraged for discussion and resolution of the issue.

b) Complaint from Aziz Mandokhel (Mr. Abidullah) of Landi

40. As earlier mentioned, 07 acres 01 rod and 27 poles as settled land of Mouza Landi under section 6 of LAA 1894 is declared that it does not fall in the project required area. But the land owners want compensation of land and affected assets located outside the project area. So his claim is invalid.
41. **Mr.Aziz Mando Khel** (through representative) still continued his demand for the compensation payments. In order to satisfy him the area was surveyed by the Revenue Department. Consequently the inquiry report of revenue staff followed by land award section 11 notified clearly indicated that the 07 acres 01 rod and 27 poles does not fall in the project area/reservoir boundary. The described land is not required by the project so the demand of the complainants is not justified. During the meeting with complainant and Project Director and his team in PD office on 12th Oct-2023, in a decision, it is mentioned that the complainants agreed that PD office and ADB are not the proper forum to lodge any Complaint on the mentioned issue. They agreed to lodge the complaint to the Deputy Commissioner. The case has been submitted to the ADB for further processing and requested for Closure of the complaint.
42. **Youth Action Committee (YAC):** Another complaint has been lodged by the Youth Action Committee represented by **Mr.Israr ul Haq Mandokhel, Killi Hazarat District Zhob**. In pursuance to the resolution of the Mr.Mr.Aziz Mandokhel and others from Killi Hazarat a joint meeting was held at PMO BWRDSP on 16th April 2025 to discuss the complaint made by the YAC Killi Hazarat Distrit Zhob comprising 10 participants. After deliberations way forward was agreed as under. Detailed Minutes of Meeting (MOM) has been given as **Annex VI**. Important extract is reproduced below:

2.4.6 Way Forward

43. It was agreed by all parties without any reservations that:
 - i. Within 15 days of signing of these minutes i.e. on or before 1 May 2025, the complainants will provide the PMO legally valid documents establishing ownership of the unsettled land claimed to be owned by the complainants.
 - ii. Subject to the condition if the complaints are able to substantiate their ownership of the land as indicated in subpara A(i) above of MOM, and within 15 days of receipt of such evidence by PMO, the PMO will forward the case to the DC Zhob

- seeking confirmation of validity of the land ownership record produced by the complainants, for further actions in this respect.
- iii. The PMO, with the technical assistance from the consultants (the Engineer) will ensure that the contractor executes works strictly in accordance with the prescribed specifications and in accordance with the bill of quantities in the contract. Any defect in construction will timely be intimated to the contractor by the Engineer and the contractor will rectify the same to the acceptable standard. ADB team will also continue to periodically visit the dam construction site during review mission.
 - iv. PMO and the Engineer will also ensure the quality of road rehabilitation the same way as explained in sub-para (i) above.

2.4.6.1 Next Step

44. Consequent upon the agreement reached as described in para 12, para 13 (including all sub-paras of MOM), the complainants hereby withdraw all of their earlier complaints and demands conveyed to any quarter including PMO, the consultants, and ADB's local office as well as ADB's headquarter, and assure the PMO of their full cooperation for successful completion of the Project.
45. The PMO also assured that if the complainants are able to substantiate their claim of ownership of the land in question as indicated in sub para A (i) above, the PMO will initiate a request to the Balochistan Government for provision of additional funds.
46. The meeting ended with a vote of thanks by the PD to all participants.

2.4.6.2 Access to PMO

47. This has been observed that during the implementation stages of LARP, local community members are free to raise their complaints and express their concern. For which the project management is open to listen to the complaints and making efforts to address the issues raised by the community or the DPs specifically. All such cases are given due hearing and consideration on merit.
48. Whenever; if any complainant(s) feels that they are not satisfied they go to international digital highway to communicate with the donor(s) to explore further possibility of any help/benefit. Whereas usually it has been observed that the solution of the problem/issues are available at site or within the project and its related Government entities. PMO has been assuring full cooperation to all the stakeholders.

2.4.6.3 Safeguards Requirements and its Status

49. The safeguards policy requires that:
 - i. Impacts are identified and assessed early in the project cycle
 - ii. Plans to avoid, minimize and mitigate or compensate for the potential adverse impacts are developed and implemented and
 - iii. affected people are informed and consulted during project preparation and implementation.
50. This project is implementing the approved LARP in compliance with the Social safeguards policies of the ADB.

3 ACTION PLAN AND ACHIEVEMENTS

- 51. The following is the action plan for the issuance of NTP for left bank canal of Siri Toi dam sub-project.
- 52. The submission of 2nd Revisions of Addendum to LARP is being made. Upon its approval it will immediately be implemented without any further delay. Contractor is already available at site with the machinery to start the construction works upon the approval of revised addendum to LARP by ADB.
- 53. All out efforts will continue to be focused to resolve the issues/complaints of the DPs or local community for which a grievance redress mechanism is in place at sub project and project level.
- 54. Although complaints are being addressed by the project effectively but due to logistic issues remote location of the project it is suggested for further improving the GRM and further accelerate Complaints Handling Process: There should be more coordination and collaboration among all the stakeholders for discussion and identifying the problems. Issues which need to be prioritized followed by the optimal resolution of the problem.


3.1 Settled/Private Owned Land

- 55. The private land of 81 acres acquired is located on left bank canal comprising 450 DPs of 113 HHs. Out of which land compensation has been paid to 449 DPs against 80.75 acres of land. The remaining (0.25 acres of land) of one DP,s cheque has been prepared by the Revenue Offices for its delivery to the DP.

3.2 Vulnerable DPs

- 56. In addition to the above there were 09 vulnerable DPs entitled for allowances payment. All these DPs have been paid their allowances; covering 100 % payment.
- 57. The following is the action indicating progress

Sr. No	Items	Action	Remarks
1	LARP updated	Updated LARP prepared and submitted on 31-10-2024	Approved by the ADB
2	Land Award	Land Award section 11 notified in Nov.2023	Land compensation to the land DPs was started
3	Vulnerable (09 DPs)	Vulnerable allowance have been paid to 100 % vulnerable DPs.	No unpaid vulnerable DP
4	450 Land DPs	Land compensation has been paid to 449 DPs	The 13 DPs (turned HH) expanded to about 44 DPs due to distribution of their land shares. All of them provided their respective heir CNIC with the undertaking. After the requirement of complete document and physical presence in front of the Tehsildar Zhob, they received their land compensation cheque.

Sr. No	Items	Action	Remarks
		 <p>Social team contacted Dr. Sher Zaman, a relative of unpaid DPs in Quetta to enquire where about of these DPs</p>	
5	Total about 81 acres private land	Land compensation is paid against 80.75 acres (99.7%)	Remaining 0.25 acre (0.3 %) of the total land to be acquired
6	Grievances Redress Mechanism (GRM)	Established at project level	-
7	Grievances Redress Committee (GRC)	Formed for all subprojects	These GRCs are fully functional and playing their role. But due to tribal system, sometimes, issues are not in the control like case of Aziz Mandokhel and Israr ul Haq of killi Hazrat Saheb due to their internal differences.
8	Complaints received		
	i) Killi Hazarat Saheb (Mr. Israr ul Haq)	Meetings held with the complainant.	Things are going to the +tive direction and PMO is trying to satisfy the complainant. Situation has brought in the kind notice of ADB.
	ii) Complaint of Aziz Mandokhel (Abidullah)	PMO arranged meetings with Abidullah. The PMO clearly told him that land of 07 acres, 01 rod and 27 pole don't required by the project. The said land is not located in the reservoir/project area.	The complainant insisted to include his land in the project by any means to receive land compensation and compensation of the structures and trees attached with the land located outside the project area. After land award section 11, the said land was excluded by the revenue department. This was well informed to the complainant. The complaint is totally Invalid. The Complainant Mr. Abidullah agreed with the PMO that PMO and ADB is not a proper forum to lodge his complaint. The copy of the meeting is attached in Annexure IV . The case has been submitted to the ADB for closure.

4 CONCLUSIONS AND RECOMMENDATIONS /WAY FORWARDS

58. The settled 81 acres of land is privately owned. This falls on the left bank canal area of the project. The legal heirs of this land due to mutation over the past generations

are currently comprising 450 DPs. Details of all these DPs are given in the Annexure-V as duly notified by the Revenue Department. Mutation process has been time consuming as the legal heirs had moved from the area and relocated in different geographical locations as mentioned earlier. With the completion of mutation proceeding the number of DPs has been increasing gradually depending upon the incremental change occurrences over the generations of each family. Collaborative efforts of the Revenue Department and Project Staff of PMO have made it possible to search and develop the list of entitled legal heirs as DPs based on their documentary evidences.

59. Compensation payment status to the legal heirs/DPs achieved as 449 DPs out of total 450 DPs and the progress of compensation payment is 99.7%. Only one DP has not collected his payment cheque as per details given in the above section of this report.
60. EMC has been personally checking up and closely monitoring the progress of payment and remained in touch constantly on phone with the DPs. They have confirmed receiving their compensation payments and expressed satisfaction on the process of payments. DPs have also expressed their gratitude for land compensation payment received by them.
61. Grievance redressal mechanism is in place and effectively resolving the issues and promptly addressing the complaints of the DPs or the local community.
62. Social safeguards of the project impacted community/DPs are being followed in compliance with Social Safeguards policy of ADB.
63. This is an appreciable achievement and eligible for issuance of Notice To Proceed (NTP) for the construction works at the project site.

ANNEXURES

Annexure- I: Tehsildar Zhob's Letter showing Status of private land in the Reservoir

مخانبہ د کھنڈار زوب
مخانبہ د خیریت قناب ڈیٹی گٹن صاحب زوب

فری 380 مورخہ 09/9/2023

عنوان: تریپل رپورٹ سروے سری توی ڈیم
ضلع زوب

محکمہ مورخہ 380 مورخہ 09/9/2023
No: PD/bwRDSP/2023 مورخہ 15 جون 2023ء
از پرائیویٹ ڈائریکٹریٹ بلوچستان گورنمنٹ اس بارے میں
رپورٹ طلب کی گئی۔ ہمراہ محکمہ مال کی پوری حلقہ گورنمنٹ
مورخہ 15 جون 2023ء اور رانا عبدالرحمن Resettlement Expert
اور شہنشاہ جہان ریڈیکریٹ اینڈ سیری توی ڈیم موقع جلاظہ
بمطابق لکھنڈہ بلا پیمیدہ آرائی سات سو ستائیس ایکڑ آرائی
کی نشانی وضعی موقع پیرٹی ٹی۔ جبکہ بندرگاہ آرائی درمنع اندری
ضلع قناب آٹا مورخہ 20/7/2023 سے تعلق رکھتی ہے۔ AR P ڈیم کی زمین
میں سے تقریباً 1/2 ایکڑ زمین باڈی سے دور ہے۔
انگلو امریکی کے لیبوریٹ کے پیمانہ کراہ ڈیم باڈی کے اندر آئے
والی آرائی (727) سات سو ستائیس ایکڑ بلا پیمیدہ
Resettlement کے تحت ہے۔ نیز رپورٹ میں خدمت عالیہ ہے۔

کھنڈار زوب
09/9/2023

مورخہ 09/9/2023
لاہور ضلع ٹنکوٹر

گورنمنٹ مورخہ
09-9-2023

کیو اے سی حلقہ گورنٹی
09/9-2023

Annexure- II : DC Letter Notifying Section 11 Excluding Private Land



Phone : 0822 412400 / 412399
Fax : 0822 413388
Email : dczhob@gmail.com

**OFFICE OF
THE DEPUTY COMMISSIONER, ZHOB**



No. SAB Br./SQ/1220
Dated Zhob the November 21, 2023.

To.

The Commissioner,
Zhob Division.

Subject:

**AWARD FOR COMPENSATION OF LAND FOR THE PURPOSE OF
CONSTRUCTION OF SIRI TOI DAM SUB-PROJECT, ZHOB RIVER BASIN,
ZHOB DISTRICT.**

Reference to the subject cited above, please find attached herewith the Award announced under section 11 of the Land Acquisition Act 1894 for compensation of land for the purpose of construction of Siri Toi Dam sub-project, Zhob River Basin, Zhob district for information please.

(Mehbub Ahmed)
Deputy Commissioner,
Z H O B.

CC.

1. The Senior Member Board of Revenue Balochistan, Quetta.
2. The Secretary, Irrigation Department Balochistan, Quetta.
3. The Project Director, BWRDSP.
4. The Tehsildar, Zhob/



Phone : 0822 412400/412399
Fax : 0822 413388
Email : dcozob@gmail.com

OFFICE OF THE DEPUTY COMMISSIONER, ZHOB



No. Revenue Br./SK/1213.
Dated Zhob the November 16, 2023.

AWARD.

(Proceedings under the Land Acquisition Act 1894 (I of 1894) in respect of acquisition of land comprising settled land of mouza Ahmad Khail and adjoining unsettled land of halqa Gustoi, sub-tehsil Sambaza, tehsil and district Zhob, for the construction of Siri Toi Dam sub-project, Zhob River Basin, Zhob district.

1. The proceedings relate to the acquisition of land, measuring an area of 1094 Acre, 00 Rod, 07 Pol, comprising settled land of mouza Ahmed Khail, and the adjoining unsettled land of Halqa Gustoi, sub-tehsil Sambaza, tehsil and district Zhob, required for the public purpose, at the public expense, by the Irrigation Department Government of Balochistan, under Balochistan Water Resources Development Sector Project, for the construction of Siri Toi Dam sub-project, Zhob River Basin, Zhob district, as per following details;

DESCRIPTION	ACRE	ROD	POL
Settled land	81	03	10
Unsettled land	1012	00	37
Total land	1094	00	07

2. On 30th December, 2020, the Project Director Balochistan Water Resources Development Sector Project (BWRDSP), vide letter No. PD/BWRDSP/2020/996-1001, intimated and requested the office of the Deputy Commissioner/Collector Zhob district that a team of Irrigation Department and consultant staff was stationed at Zhob to carry out land demarcation of reservoir and command area of Siri Toi Dam, and to facilitate the above team with district revenue staff and record to complete the Land Acquisition and Resettlement Plan (LARP). The revenue staff Zhob vide order No. 303, dated 30th June 2023, was notified to submit report for further proceedings under section 4 of Land Acquisition Act (LAA) 1894. The required report was submitted vide No. 19, dated 19th July 2021, and the preliminary Notification for the said project u/s 4 of the Land Acquisition Act 1894 was issued for an area measuring 2030 Acres, 02 Rod, 28 Pol, by the Deputy Commissioner/Collector Zhob district vide No. 311-20/Revenue Branch/2021, dated 13th July 2021, to the concerned land owners for filing their objections, if any, in writing, before the Deputy Commissioner/Collector Zhob district within (30) days of the publication of the said notification.

3. The Deputy Commissioner/Collector Zhob vide letter No. 572-78/SK/SRB, dated 16th November 2021, addressed to the Commissioner/Land Commissioner Zhob division informed that no objections whatsoever had been received from any person, and that the Project Director, Balochistan Water Resources Development Sector Project required an area of 1093 Acres for the said project, hence the Commissioner/Land Commissioner Zhob division was requested to proceed further u/s 5 of the Land Acquisition Act 1894 for an area measuring 1093 Acres. Consequently, the Commissioner/Land Commissioner Zhob division issued the required Notification u/s 5 of the Land Acquisition Act 1894 vide No. I/SRIS/Land Acq/792/, dated 25th November 2021.

4. The Deputy Commissioner/Collector Zhob district, in a demand letter to the Project Director, BWRDSP, vide No. SK/2022/58, dated 23rd May 2022, requested the Project Director, BWRDSP, a total of Rs. 33532609.25/- (Rupees Thirty-Three Million, Five Hundred Thirty-Two Thousand, Six Hundred & Nine and Twenty-Five Paisas) award amount for compensation to be deposited in the official account of Deputy Commissioner/Collector Zhob, based on cost assessment per acre @Rs. 300000/- (Rupees Three Hundred Thousand/Acre). Hence, the demanded amount for the settled land etc. amounting to Rs. 33532609.25/- was forwarded in favour of Deputy Commissioner/Collector Zhob district through a cross cheque bearing No. 116898 (dated 24-05-2022), vide letter No. PD/BWRDSP/2022/2189-97, dated 26th May 2022.

[Signature]
Deputy Commissioner/Collector
District Zhob.

5. Subsequently on 15th August 2022, vide No. 1/SAB/Land Acq/1846-56/, Notification under section 6 of Land Acquisition Act 1894 was issued by the Commissioner/Land Commissioner Zhob, and u/s 7 of LAA 1894, the Commissioner/Land Commissioner Zhob division ordered the Deputy Commissioner Zhob to acquire the land as per schedule.

6. To finalize the marking out/demarcation of the required land u/s 8 of LAA 1894, the Deputy Commissioner/Collector Zhob district, vide letter No.1014, dated 31st August 2023, addressed to the Project Director, BWRDSP, requested him to depute his staff to visit with the revenue staff Zhob district to the project site and mark out the required land. The joint visit report was submitted to the Deputy Commissioner/Collector Zhob district vide No. 380, dated 9th September 2023, which was further forwarded to the Commissioner/Land Commissioner Zhob division, by the Deputy Commissioner/Collector Zhob vide letter No. 1048/SK/Revenue, dated 15th September 2023.

7. The Deputy Commissioner/Collector Zhob district u/s 9 of LAA 1894 caused a public notice vide No. 1058, dated 22nd September 2023, stating therein that the given land was required for the Siri Toi Dam project; and objections (if any) and claims to compensation for the given land may be made to Deputy Commissioner/Collector Zhob district within 15 days from the date of publication of the said notification. Four objections were received thereto in the office of Deputy Commissioner/Collector Zhob, which however, pertained to compensation claim of unsettled land, which indeed was not funded by the acquiring department.

8. To complete the proceedings u/s 10 of LAA 1894, the Deputy Commissioner/Collector Zhob district directed the Tehsildar Zhob, vide letter No. 1132, dated 19th October 2023, to prepare a statement of the affected land (settled) and land owners. To comply with the above quoted direction, the Tehsildar Zhob submitted the required report on 03rd November 2023, vide No. 417.

9. Hence, in view of the above proceedings, I, Mehboob Ahmed, Deputy Commissioner/Collector Zhob district hereby issue the Award for compensation under section 11 of the LAA 1894, for the acquisition of settled land in mouza Ahmad Khail, halqa Gustoi, sub-tehsil Sambaza, tehsil and district Zhob, measuring 81 Acre, 03 Rod, 10 Pol, for a total amount of Rs. 28225312.50/- (Rupees Twenty-Eight Million, Two Hundred Twenty-Five Thousand, Three Hundred & Twelve and Fifty Paisas), inclusive of 15% Compulsory Acquisition Charges admissible under 23(2) of the said Act, for the project of construction of Siri Toi Dam sub-project, Zhob River Basin, Zhob district.

10. The summary of the compensation for the settled land is stated as below;

Total Land			Land Cost per Acre (Rs.)	Total Amount of Land (Rs.)	15% Compulsory Acquisition Charges (Rs.)	Grand Total (Rs.)
Acre	Rod	Pol				
81	03	10	300000/-	24543750/-	3681562.50/-	28225312.50/-

11. The detail of settled land acquired and compensation awarded thereto is given in the schedule appended below:

S. No	Khata/Khatoni	Name of Affected Owner	Name of Cultivator /Bazgar	Khasra No.	Total Area			Amount of Land (Rs.)	Amount of 15% Compulsory Acquisition Charges (Rs.)	Total Amount (Rs.)
					Acre	Rod	Pol			
1	9/9	Abdul Rauf, Abdul Quddus, Abdul Qayyum, Dawood Shah sons of Abdul Khaliq caste Mandokhail-Karezai-Ahmed Khail	Occupied Owners	878-min	1	0	6	311250/-	46687.50/-	357937.50/-
				881-min	0	0	12	22500/-	3375/-	25875/-
				883	1	0	0	300000/-	45000/-	345000/-
				884	0	1	1	76875/-	11531.25/-	88406.25/-
				889	0	0	22	41250/-	6187.50/-	47437.50/-
		patches:5		2	2	1	751875/-	112781.25/-	864656.25/-	
2	10/10	Muhammad Yaqoob s/o	Occupied Owner	885-min	0	0	28	52500/-	7875/-	60375/-

Page 2 of 10


Deputy Commissioner/Collector
District Zhob.

Annexure- III : DC Letter Notifying Nos. of DPs



Phone : 0822 412400
Fax : 0822 413388
Email : dczhob@gmail.com

**OFFICE OF
THE DEPUTY COMMISSIONER, ZHOB**



No. Gen Br. / SGB / 516-23
Dated Zhob the October 9th, 2024.

To,


Project Director
Siri Toi Dam, Balochistan Water Resources Development
Sector Project (BWRDSP)

Subject: **BALUCHISTAN WATER RESOURCES DEVELOPMENT SECTOR PROJECT LAND
ACQUISITION FOR SIRI TOI DAM, ZHOB.**

Reference your letter No. PD/BWRDSP/2024/6945-52 dated 20th August, 2024, on subject cited above, it is to inform that the Award for compensation of Land for the Siri Toi Dam was issued on 16 November 2023. As per the Award there are 408 affectees who were to receive the compensation amount.

This office fulfilled all Legal formulaties of distribution of compensation as per LAA 1894. Hitherto, 390 out of 408 affectees have been distributed their due compensation amounts and the rest 18, too, have been informed through District administration field staff however, they have not presented themselves yet to receive their amount.

In view of the above the Project Management can take possession and utilize the awarded Land as per its convenience, please.


(MEHBOOB AHMED)
Deputy Commissioner,
Zhob.

CC.

1. The Senior Member, Board of Revenue Balochistan, Quetta.
2. The Secretary, Irrigation Department Balochistan, Quetta.
3. The Commissioner Zhob Division.
4. The Senior Climate Change Specialist/Team Leader, BWRDSP, Pakistan Resident Mission, Asian Development Bank, Islamabad.
5. The Deputy Project Director (ZRB) BWRDSP, Quetta.
6. The Executive Engineer, Irrigation Department Zhob.
7. The Team Leader, BWRDSP Consultants, Quetta.

Note: Only relevant pages are provided in the Annexure.

Annexure- IV: Meeting and Decision between the Complainant and PMO



GOVERNMENT OF BALUCHISTAN
IRRIGATION DEPARTMENT
Office of the

PROJECT DIRECTOR

BALUCHISTAN WATER RESOURCES DEVELOPMENT SECTOR PROJECT

No. PD/BWRDSP/2023/ 4920-04

Quetta, the 12th October, 2023.

Minutes of Meeting

Agenda: **COMPLAINT OF MR. ABID ULLAH SHAH OF MOZA LANDI ZHOB ON LAND COMPENSATION FOR SIRI TOI DAM.**

Participants:

The following are the participants of meeting:

1. Mr. Sufyan Durrani, Project Director, BWRDSP
2. Mr. Abu Bakar, Assistant Engineer, BWRDSP
3. Mr. Muhammad Tahir, Senior Project Analyst, BWRDSP
4. Mr. Abid Ullah Shah, Complainant
5. Mr. Atta Ullah Shah, Complainant.

Attendance list of participants is attached as **Annex-A**.

A meeting was held on land compensation for Siri Toi Dam with complainants of Moza Landi Zhob at 11:00 am on October 12, 2023 at the office of Project Director, Balochistan Water Resources Development Sector Project, B-1, Jinnah Town, Quetta. Meeting started with brief introduction of Siri Toi Dam by Project Director BWRDSP to all participants enabling them to be aware of the Project and to discuss the issues with clarity. The complainants then discussed the following issues faced by them regarding Siri Toi Dam:

Complainants Plea:

The complainants were led by Mr. Abid Ullah Shah resident of Moza Landi Zhob who discussed the issues faced by his community on construction of Siri Toi Dam. The complainant first briefed the participants about his ownership on Moza Landi that he owns 7 Acre settled land while lot of unsettled lands in Moza Landi. He has view that he is deprived of compensation of his Land effected by Siri Toi Dam construction. He also mentioned that neither any objection is received so far regarding his ownership claim on Moza Landi nor any claim. He has requested the Project Director to settle his issue regarding compensation on his ownership of Moza Landi.

The complainant added that after completion of the dam, the access to his village / house would be blocked by the reservoir.

Project Director briefing:

The Project Director started to address the complaint by stating that Site was initially surveyed by Techn consultants and later on resurveyed by NESPAK that indicated the total area of Land to be acquired by the project. He also briefed the complainants about all correspondence made by Project Office with Deputy Commissioner/Land Collector Zhob Office on Land acquisition of subjected areas. The Project Director also briefed complainant that Project is bound to compensate only on settled Land as per prevailing law of Pakistan in accordance with Land acquisition Act 1894. The Project Director also clarified the view of ADB that allows to follow the prevailing rules but restrict Project to forcefully acquire any settled land. **The complainant has been told that the Project has made the payments to Deputy Commissioner/Revenue Office as per the District Price Assessment Committee (DPAC) with total of 88 Acre settled land including 7 acre settled land of Moza Landi as per the law.** The Project Director also briefed complainants about all meetings held on mentioned issue with concerned Deputy Commissioners and other allied Revenue staff from time to time. The Project Director also clarified that Project is concerned with Payment to Deputy Commissioner Zhob which has been made and Project Office is not authorized to remove any area effected with Project from the land award. He informed the complainants that the Deputy Commissioner Zhob office had received complaints after issuance of Section 9 on which the Deputy Commissioner Zhob directed to resurvey the reservoir area by the Revenue staff. The Project Director also refer complainant about Objection raised by the community of Ahmed Khail that Moza Landi does not fall in Siri Toi Dam effecties. On the directions of the Deputy Commissioner Zhob, the revenue staff along with Project concerned staff resurveyed the site and the revenue staff submitted its report to the Deputy Commissioner Zhob that 7 acres of settled land of Moza Landi does not fall with in the dam's reservoir area which will be inundated.

Discussions:

The complainant raised the point that after complaint received by Ahmed Khail community the Survey team including Project Office and Deputy Commissioner office have not visited the Moza Landi in detailed and made survey report from the edge of Dam area. He also pointed out that Ahmed khail community has raised baseless objection on his claim. The Project Director conveyed the complainants that Project Office is not authorized to pay any claim and the Deputy Commissioner Zhob office is the relevant forum to address all the complains on such issues. The DC/Revenue office is the forum where such complains can be addressed as per law and Deputy Commissioner / Revenue staff is authorized to declare jurisdiction of project effected areas. The Project Director also conveyed that Project is designed and being completed for betterment of allied areas of Zhob river basin.

DECISIONS:

- The complainants agreed that PD office and ADB are not the proper forum to lodge complaints on mentioned issue. They agreed to lodge their complaint to Deputy Commissioner with Copy to Project Director.
- The Project Director further added that the access to the complainant's village / house would not be blocked and if required an access road would be provided to them (if not already available).

The meeting ended with expression of thanks by the complainants to Project Director BWRDSP for his detailed brief about Siri Toi Dam and its allied issues.


COMPLAINANT


PROJECT DIRECTOR

Copy to:

1. The Secretary, Irrigation Department, Govt of Balochistan, Quetta.
2. The Team Leader, BWRDSP, PRM, Asian Development Bank, Islamabad.
3. Complainant Copy
4. Office Copy

Annexure- V: List of DPs Who Received Land Compensation

Office of the Sadar Qannongo Halqa Gastoi, Sub Tehsil sambaza, Tehsil & District Zhob
List of the Land Owner of Siri Toi Dam CAD area, received the compensation amount from this office

S.No	DP Name & Father Name	Killi/ Tribe	Status	Khata No.	Compensation Amount (Rs.)	Cheque No.
1	Ameen Ul Haq S/O Abdul Haq	Ahmed Khel (Killi Hazrat)	Attorney	12/12, 114/115	4371231.24	13402326
2	Shafee Ul Haq S/O Abdul Haq	Ahmed Khel (Killi Hazrat)	Owner			
3	Sana Ul Haq S/O Abdul Haq	Ahmed Khel (Killi Hazrat)	Owner			
5	Ameen Ul Haq S/O Abdul Haq	Ahmed Khel (Killi Hazrat)	Owner			
6	Ameer Ul haq S/O Noor Ul Haq	Ahmed Khel (Killi Hazrat)	Owner			
7	Sultan Ul Haq S/O Noor Ul Haq	Ahmed Khel (Killi Hazrat)	Owner			
8	Hafiz Ubaidullah S/O Abdul Haq	Ahmed Khel (Killi Hazrat)	Owner			
9	Hameed Ullah S/O Habib Ul Haq	Ahmed Khel (Killi Hazrat)	Owner			
10	Anwar Shah S/O Habib Ul Haq	Ahmed Khel (Killi Hazrat)	Owner			
11	Zahoor Ul Haq S/O Habib Ul Haq	Ahmed Khel (Killi Hazrat)	Owner			
13	Ameen Ul Haq S/O Abdul Haq	Ahmed Khel (Killi Hazrat)	Owner	114/115	163053.57	13402327
14	Mohammad Sidiq S/O Abdul Razzaq	Ahmed Khel (Killi Hazrat)	Attorney			
15	Mohammad Rafiq S/O Abdul Razzaq	Ahmed Khel (Killi Hazrat)	Owner			
16	Mohammad Naseem S/O Abdul Razzaq	Ahmed Khel (Killi Hazrat)	Owner			
17	Mohammad Zahir S/O Abdul Razzaq	Ahmed Khel (Killi Hazrat)	Owner			
18	Mohammad Yunus S/O Hafiz Faiz Ul Haq	Ahmed Khel (Killi Hazrat)	Attorney	1/2 11/11, 114/115/116	4475963.83	13402328
19	Mehmood Ul Haq S/O Hafiz Faiz Ul Haq	Ahmed Khel (Killi Hazrat)	Owner			
21	Mohammad Ayub S/O Hafiz Faiz Ul Haq	Ahmed Khel (Killi Hazrat)	Owner			
22	Qasim Shah S/O Mehboob Ul Haq	Ahmed Khel (Killi Hazrat)	Owner			
23	Akbar Shah S/O Mehboob Ul Haq	Ahmed Khel (Killi Hazrat)	Owner			
24	Bibi Rukayaah widow of Mehboob Ul Haq	Ahmed Khel (Killi Hazrat)	Owner			
25	Farzana D/O Mehboob Ul Haq	Ahmed Khel (Killi Hazrat)	Owner			
26	Saima D/O Mehboob Ul Haq	Ahmed Khel (Killi Hazrat)	Owner			
28	Ismail Shah S/O Mehboob Ul Haq	Ahmed Khel (Killi Hazrat)	Owner			
29	Ameen Ullah S/O Mula safi	Ahmed Khel (Killi Hazrat)	Attorney			
30	Habib Ullah S/O Ameen Ullah	Ahmed Khel (Killi Hazrat)	Owner	114/115/116		
31	Shams Ul Din S/O Abdul Wahab	Ahmed Khel (Killi Hazrat)	Attorney	114/115/116	163053.57	13402330
32	Imad Uddin S/O Abdul wahab	Ahmed Khel (Killi Hazrat)	Owner			


3/4/024

BALUCHISTAN WATER RESOURCES DEVELOPMENT SECTOR PROJECT (BWRDSP)

2nd Revised Addendum

**Land Acquisition and Resettlement plan (LARP)
for Siri Toi Dam Project Zhob River Basin (ZRB)**

33	Mohammad Yusuf S/O Abdul Wahab	Ahmed Khel (Killi Hazrat)	Owner	114/115	489160.71	13402332
34	Bibi Nazmina D/O Abdul Wahab(W/O Aziz Ullah)	Ahmed Khel (Killi Hazrat)	Owner			
36	Bibi D/O Abdul Wahab(W/O Abdul Salam)	Ahmed Khel (Killi Hazrat)	Owner			
37	Noor Ullah Jaan S/O Haji Muzammil	Ahmed Khel (Killi Hazrat)	Attorney			
38	Mohammad Jamil S/O Haji Muzammil	Ahmed Khel (Killi Hazrat)	Owner			
39	Dost Mohammad S/O Haji Muzammil	Ahmed Khel (Killi Hazrat)	Owner			
40	Habib Ullah S/O Haji Muzammil	Ahmed Khel (Killi Hazrat)	Owner			
41	Amanullah S/O Haji Muzammil	Ahmed Khel (Killi Hazrat)	Owner			
42	Shams Ullah S/O Haji Muzammil	Ahmed Khel (Killi Hazrat)	Owner			
44	Sabir Shah S/O Haji Muzammil	Ahmed Khel (Killi Hazrat)	Owner			
45	Rahim Ullah S/O Haji Muzammil	Ahmed Khel (Killi Hazrat)	Owner			
46	Mohammad Essa S/O Haji Mubeen	Ahmed Khel (Killi Hazrat)	Owner			
47	Mohammad Raza S/O Haji Mubeen	Ahmed Khel (Killi Hazrat)	Owner			
48	Bakhtiar Khan S/O Haji Mubeen	Ahmed Khel (Killi Hazrat)	Owner			
49	Mohammad Zahir S/O Haji Mubeen	Ahmed Khel (Killi Hazrat)	Owner			
51	Suleman Farooq S/O Haji Ahmed	Ahmed Khel (Killi Hazrat)	Owner			
52	Sabir Shah S/O Haji Ahmed	Ahmed Khel (Killi Hazrat)	Owner			
53	Zakir Shah S/O Haji Ahmed	Ahmed Khel (Killi Hazrat)	Owner			
54	Shakir Shah S/O Haji Ahmed	Ahmed Khel (Killi Hazrat)	Owner			
55	Fazal Din S/O Nizam Ul Din	Ahmed Khel (Killi Hazrat)	Attorney	114/115/116	326107.14	13402333
56	Ameen Ul Din S/O Nizam Ul Din	Ahmed Khel (Killi Hazrat)	Owner			
57	Bibi Farida D/O Nizam Ul Din	Ahmed Khel (Killi Hazrat)	Owner			
59	Abdul Qudoos S/O Molvi Abdul Khaliq	Ahmed Khel (Killi Hazrat)	Attorney	9/9 114/115	1027709.82	13402334
60	Abdul Qayoom	Ahmed Khel (Killi Hazrat)	Owner			
61	Daood Shah S/O Molvi Abdul Khaliq	Ahmed Khel (Killi Hazrat)	Owner			
62	Abdul Haee S/O Abdul Rauf	Ahmed Khel (Killi Hazrat)	Owner			
63	Abdul Sabir S/O Abdul Rauf	Ahmed Khel (Killi Hazrat)	Owner			
64	Abdul Maik S/O Abdul Rauf	Ahmed Khel (Killi Hazrat)	Owner			
65	Abdul Samad S/O Abdul Rauf	Ahmed Khel (Killi Hazrat)	Owner			
67	Abdul Baqi S/O Abdul Rauf	Ahmed Khel (Killi Hazrat)	Owner			
68	Abdul Hakeem S/O Hafiz Mohammad Yaqoob	Ahmed Khel (Killi Hazrat)	Attorney			


 Under Name: 30/4/24
 ZRB

BALUCHISTAN WATER RESOURCES DEVELOPMENT SECTOR PROJECT (BWRDSP)

**2nd Revised Addendum
Land Acquisition and Resettlement plan (LARP)
for Siri Toi Dam Project Zhob River Basin (ZRB)**


69	Abdul Azeem S/O Haji Mohammad Yaqoob	Ahmed Khel (Killi Hazrat)	Owner			
70	Hafiz Abdul Qadir S/O Hafiz Mohammad Yaqoob	Ahmed Khel (Killi Hazrat)	Owner			
71	Abdul Ghafoor S/O Abdul Haleem	Ahmed Khel (Killi Hazrat)	Owner			
72	Mohaamd Sadiq S/O Abdul Haleem	Ahmed Khel (Killi Hazrat)	Owner			
74	Abdul Bari S/O Abdul Karim	Ahmed Khel (Killi Hazrat)	Owner			
75	Mohammad Abbas S/O Abdul Karim	Ahmed Khel (Killi Hazrat)	Owner			
76	Mian Khan S/O Marjan	Ahmed Khel (Killi Hazrat)	Attorney	103/104, 114/115	237298.05	13402336
77	Saeedullah Jaan S/O Marjan	Ahmed Khel (Killi Hazrat)	Owner			
78	Ghulam Jaan S/O Marjan	Ahmed Khel (Killi Hazrat)	Owner			
79	Juma Khan S/O Marjan	Ahmed Khel (Killi Hazrat)	Owner			
80	Musa Jaan S/O Marjan	Ahmed Khel (Killi Hazrat)	Owner			
82	Hakim Jaan S/O Marjan	Ahmed Khel (Killi Hazrat)	Owner			
83	Mohammad Hashim S/O Ghulam Qadir	Ahmed Khel (Killi Hazrat)	Attorney	91/92 103/104	572598.75	13402337
84	Mohammad Qasim S/O Ghulam Qadir	Ahmed Khel (Killi Hazrat)	Owner			
85	Mohammad Sarwar S/O Ghulam Qadir	Ahmed Khel (Killi Hazrat)	Owner			
86	Mohammad Sher S/O Ghulam Qadir	Ahmed Khel (Killi Hazrat)	Owner			
87	Mohammad Azam S/O Ghulam Qadir	Ahmed Khel (Killi Hazrat)	Owner			
88	Taj Bakhta D/O Ghulam Qadir	Ahmed Khel (Killi Hazrat)	Owner			
90	Bibi Halima D/O Ghulam Qadir	Ahmed Khel (Killi Hazrat)	Owner			
91	Ahmed Din S/O Nasar Uddin	Ahmed Khel (Killi Hazrat)	Attorney	114/115, 114/115	326107.14	13402338
92	Najab Din S/O Mir Hamza Khan	Ahmed Khel (Killi Hazrat)	Owner			
93	Nasar Ullah S/O Nasar Uddin	Ahmed Khel (Killi Hazrat)	Owner			
94	Habib Ur Rehman S/O Nasar Uddin	Ahmed Khel (Killi Hazrat)	Owner			
95	Anwar Uddin S/O Nasar Uddin	Ahmed Khel (Killi Hazrat)	Owner			
97	Abdullah S/O Nasar Uddin	Ahmed Khel (Killi Hazrat)	Owner			
98	Mohammad Ismail S/O Nasar Uddin	Ahmed Khel (Killi Hazrat)	Owner			
99	Mohammad Yunus S/O Nasar Uddin	Ahmed Khel (Killi Hazrat)	Owner			
100	Umer Din S/O Mohammad Dim	Ahmed Khel (Killi Hazrat)	Attorney	103/104	474597.01	13402341
101	Aalim Din S/O Mohammad Din	Ahmed Khel (Killi Hazrat)	Owner	114/115		
102	Alaudin S/O Asal Din	Ahmed Khel (Killi Hazrat)	Owner	103/104 114/115	237298.5	13402342

K. J. Khan
30/4/2024
Sadar Kanung,
Z H O B.

BALUCHISTAN WATER RESOURCES DEVELOPMENT SECTOR PROJECT (BWRDSP)

**2nd Revised Addendum
Land Acquisition and Resettlement plan (LARP)
for Siri Toi Dam Project Zhob River Basin (ZRB)**

103	Gulaa Khan S/O Abdul Jalil	Ahmed Khel (Killi Hazrat)	Attorney	103/104 114/115	311543.44	13402343			
105	Mohammad Khalil S/O Abdul Jalil	Ahmed Khel (Killi Hazrat)	Owner						
106	Khan Mir S/O Abdul Jalil	Ahmed Khel (Killi Hazrat)	Owner						
107	Mohammad Waseel S/O Mohammad Ameen	Ahmed Khel (Killi Hazrat)	Owner	103/104 114/115	311543.44	13402344			
108	Mohammad Yaqoob S/O Malik Din Gul	Ahmed Khail (Killi Hazrat)	Attorney	114/115	489160.7	13402345			
109	Durani S/O Malik Din Gul	Ahmed Khail (Killi Hazrat)	Owner						
110	Mola Dad S/O Malik Din Gul	Ahmed Khail (Killi Hazrat)	Owner						
111	Sadozai S/O Malik Din Gul	Ahmed Khail (Killi Hazrat)	Owner						
112	Mohammad Khan S/O Jamal Khan	Ahmed Khail (Killi Hazrat)	Owner	114/115	217404.76	13402346			
113	ashraf Khan S/O Mohammad Khan	Ahmed Khail (Killi Hazrat)	Owner						
114	Qutub Khan S/O Mohammad Khan	Ahmed Khail (Killi Hazrat)	Owner						
115	Abdul Razaq S/O Mohammad Khan	Ahmed Khail (Killi Hazrat)	Owner						
116	Kaleem Ullah S/O Mohammad Khan	Ahmed Khail (Killi Hazrat)	Owner						
117	Abdul Rehman S/O Mohammad Khan	Ahmed Khail (Killi Hazrat)	Owner						
118	Mehmood Khan S/O Mohammad Khan	Ahmed Khail (Killi Hazrat)	Owner						
119	Samiullah S/O Mohammad Khan	Ahmed Khail (Killi Hazrat)	Attorney						
120	Sardar S/O Naseeb Khan	Ahmed Khail (Killi Hazrat)	Owner				9/9 114/115	163.053.57	13402347
121	Saleem Khan S/O Naseeb Khan	Ahmed Khail (Killi Hazrat)	Owner						
122	Baz Khan S/O Naseeb Khan	Ahmed Khail (Killi Hazrat)	Attorney						
123	Mohammad Asim S/O Tala Khan	Ahmed Khel (Killi Hazrat)	Attorney	114/115	163053.57	13402348			
124	Asif S/O Abdul Majeed	Ahmed Khel (Killi Hazrat)	Owner						
125	nasir Khan S/O Tala Khan	Ahmed Khel (Killi Hazrat)	Owner						
126	Mehmood Khan S/O Abdul Majeed	Ahmed Khel (Killi Hazrat)	Owner						
127	Abdul Ghaffar S/O Abdul Sattar	Ahmed Khel (Killi Hazrat)	Attorney						
128	Abdul Salam S/O Abdul Sattar	Ahmed Khail (Killi Hazrat)	Owner						
129	Abdul Zafar S/O Abdul Sattar	Ahmed Khel (Killi Hazrat)	Owner						
130	Abdul Jabbar S/O Abdul Sattar	Ahmed Khel (Killi Hazrat)	Owner	114/115	163053.57	13402349			
131	Umar Khan S/O Abdul Sattar	Ahmed Khel (Killi Hazrat)	Owner						
132	Ameer Bakhta D/O Abdul Sattar	Ahmed Khel (Killi Hazrat)	Owner						
133	Bibi Zulaifa D/O Abdul Sattar	Ahmed Khel (Killi Hazrat)	Owner						
134	Bibi Khadija D/O Abdul Sattar	Ahmed Khel (Killi Hazrat)	Owner						
135	Gul Bibi W/O Abdul Sattar	Ahmed Khel (Killi Hazrat)	Owner						




 30/4/024

BALUCHISTAN WATER RESOURCES DEVELOPMENT SECTOR PROJECT (BWRDSP)

2nd Revised Addendum

**Land Acquisition and Resettlement plan (LARP)
for Siri Toi Dam Project Zhob River Basin (ZRB)**

136	Ahsan Ullah S/O Safar Khan	Ahmed Khel (Killi Hazrat)	Attorney	114/115	163053.57	13402350
137	Hameed Ullah S/O Safar Khan	Ahmed Khel (Killi Hazrat)	Owner			
138	Mohammad Khan S/O Tor	Ahmed Khel (Killi Hazrat)	Attorney	114/115	163053.57	13402351
139	Akhter Mohammad S/O Tor	Ahmed Khel (Killi Hazrat)	Owner			
140	Abdul Haleem S/O Shankai	Ahmed Khel (Killi Hazrat)	Attorney	103/104 114/115		
141	Abdul Hakeem S/O Shankai	Ahmed Khel (Killi Hazrat)	Owner	103/104 114/115	237298.51	13402353
142	Abdul Majeed S/O Shankai	Ahmed Khel (Killi Hazrat)	Owner	103/104 114/115		
143	Noor Ullah Jaan S/O Muzammil	Ahmed Khel (Killi Hazrat)	Owner	103/104	296977.72	13402354
144	Abdul Sattar S/O Abdul Karim	Ahmed Khel (Killi Hazrat)	Attorney			
145	Abdul Ghaffar S/O Abdul Karim	Ahmed Khel (Killi Hazrat)	Owner	103/104 114/115	311543.44	13402355
146	Dad Khan S/O Abdul Karim	Ahmed Khel (Killi Hazrat)	Owner			
147	Gul Habib S/O Mohammad Afzal	Ahmed Khel (Killi Hazrat)	Owner			
148	Musmaah Baraie W/O Mohammad Essa	Ahmed Khel (Killi Hazrat)	Owner			
149	Ubaid Ullah S/O Kam Kalai	Ahmed Khel (Killi Hazrat)	Attorney	103/104 114/115	163053.57	13402356
150	Shams Ullah S/O Kam Kalai	Ahmed Khel (Killi Hazrat)	Owner			
151	Habib Ullah S/O Kam Kalai	Ahmed Khel (Killi Hazrat)	Owner			
152	Nasar Ullah Jaan S/O Sahib Jan	Ahmed Khel (Killi Hazrat)	Attorney	103/104 114/115	311543.44	13402357
153	Meera Jaan S/O Sahib Jan	Ahmed Khel (Killi Hazrat)	Owner			
154	Ghazi Jaan S/O Sahib Jan	Ahmed Khel (Killi Hazrat)	Owner			
155	Rahim Khan S/O Sahib Jan	Ahmed Khel (Killi Hazrat)	Owner			
156	Sultan Jaan S/O Sahib Jan	Ahmed Khel (Killi Hazrat)	Owner			
157	Mohammad Yunus S/O Faiz Ul Haq	Ahmed Khel (Killi Hazrat)	Attorney	103/104 114/115	244580.35	13402358
158	Mehmood Ul Haq S/O Hafiz Faiz Ul Haq	Ahmed Khel (Killi Hazrat)	Owner			
159	Mohammad Ayub S/O Hafiz Faiz Ul Haq	Ahmed Khel (Killi Hazrat)	Owner			
160	Payo Din S/O Gul Baran	Ahmed Khel (Killi Hazrat)	Attorney	103/104 114/115	311543.44	13402359
161	Shahab Din S/O Gul Baran	Ahmed Khel (Killi Hazrat)	Owner			
162	Khan Mohammad S/O Din Mohammad	Ahmed Khel (Killi Hazrat)	Attorney	103/104 114/115	230016.64	13402362
163	Abdul Samad S/O Din Mohammad	Ahmed Khel (Killi Hazrat)	Owner			
164	Said Mir S/O Niaz Mohammad	Ahmed Khel (Killi Hazrat)	Attorney	103/104 114/115	230016.64	13402363
165	Bakht Mir S/O Niaz Mohammad	Ahmed Khel (Killi Hazrat)	Owner			



 30/4/2024
 Sadar Knung
 Z H O B

BALUCHISTAN WATER RESOURCES DEVELOPMENT SECTOR PROJECT (BWRDSP)

2nd Revised Addendum

**Land Acquisition and Resettlement plan (LARP)
for Siri Toi Dam Project Zhob River Basin (ZRB)**

166	Gul Mir S/O Niaz Mohammad	Ahmed Khel (Killi Hazrat)	Owner			
167	Mohammad Usam S/O Niaz Mohammad	Ahmed Khel (Killi Hazrat)	Owner			
168	Abdul Wadood S/O Abdal	Ahmed Khel (Killi Hazrat)	Owner	103/104 114/115	155771.71	13402364
169	Abdul Hadi S/O Abdul Qudoos	Ahmed Khel (Killi Hazrat)	Attorney	103/104 114/115	155771.71	13402365
170	Paaly Khan S/O Abdul Qudoos	Ahmed Khel (Killi Hazrat)	Owner			
171	Abdul Bari S/O Abdul Qudoos	Ahmed Khel (Killi Hazrat)	Owner			
172	Mohammad Kareem S/O Abdul Qudoos	Ahmed Khel (Killi Hazrat)	Owner			
173	Ghulam Nabi S/O Abdul Qudoos	Ahmed Khel (Killi Hazrat)	Owner			
174	Mohammad Zia Ul Haq S/O Abdul Qudoos	Ahmed Khel (Killi Hazrat)	Owner			
175	Mohammad Ishaq S/O Abdul Qudoos	Ahmed Khel (Killi Hazrat)	Owner	91/92 114/115	498350.44	13402366
176	Naseeb Ullah S/O Mirak	Ahmed Khel (Killi Hazrat)	Attorney			
177	Attaullah S/O Mirak	Ahmed Khel (Killi Hazrat)	Owner			
178	Abdullah S/O Mirak	Ahmed Khel (Killi Hazrat)	Owner			
179	Naqeeb Ullah S/O Mirak	Ahmed Khel (Killi Hazrat)	Owner			
180	Aziz Ullah S/O Mirak	Ahmed Khel (Killi Hazrat)	Owner			
181	Saeed Ullah S/O Mirak	Ahmed Khel (Killi Hazrat)	Owner			
182	Naimat Ullah S/O Mirak	Ahmed Khel (Killi Hazrat)	Owner			
183	Safi Ullah S/O Mirak	Ahmed Khel (Killi Hazrat)	Owner	114/115	163053.57	13402367
184	Attaullah S/O Molvi Hussain Khan	Ahmed Khel (Killi Hazrat)	Attorney			
185	Samiullah S/O Molvi Hussain Khan	Ahmed Khel (Killi Hazrat)	Owner			
186	Naseeb Ullah S/O Molvi Hussain Khan	Ahmed Khel (Killi Hazrat)	Owner			
187	Mutee Ullah S/O Molvi Hussain Khan	Ahmed Khel (Killi Hazrat)	Owner	103/104 114/115	115009.32	13402368
188	Nazar Din S/O Taj Din	Ahmed Khel (Killi Hazrat)	Attorney			
189	Najab Din S/O Taj Din	Ahmed Khel (Killi Hazrat)	Owner			
190	Zain Uddin S/O Taj Din	Ahmed Khel (Killi Hazrat)	Owner			
191	Abdul Shakoor S/O Taj Din	Ahmed Khel (Killi Hazrat)	Owner			
192	Mohammad Noor S/O Taj Din	Ahmed Khel (Killi Hazrat)	Owner			
193	Allah Noor S/O Taj Din	Ahmed Khel (Killi Hazrat)	Owner	103/104 114/115	460033.29	13402369
194	Baloch Khan S/O Noor Uddin	Ahmed Khel (Killi Hazrat)	Attorney			
195	Hafeez Ullah S/O fazal Din	Ahmed Khel (Killi Hazrat)	Owner			
196	Abdullah S/O Fazal Din	Ahmed Khel (Killi Hazrat)	Owner			
197	Salah Din S/O Fazal Din	Ahmed Khel (Killi Hazrat)	Owner			



 30/4/24
 Sadar Kannejo
 Z H O B

BALUCHISTAN WATER RESOURCES DEVELOPMENT SECTOR PROJECT (BWRDSP)

2nd Revised Addendum

**Land Acquisition and Resettlement plan (LARP)
for Siri Toi Dam Project Zhob River Basin (ZRB)**

198	Ahmed Shah S/O Fazal Din	Ahmed Khel (Killi Hazrat)	Owner			
199	Siraj Din S/O fazal Din	Ahmed Khel (Killi Hazrat)	Owner			
200	Abdul Daaim S/O Saif Uddin	Ahmed Khel (Killi Hazrat)	Owner			
201	Abdul Samad S/O saif Uddin	Ahmed Khel (Killi Hazrat)	Owner			
202	Shiraf Khan S/O Saif Uddin	Ahmed Khel (Killi Hazrat)	Owner			
203	Mohammad Farooq S/O Saif Uddin	Ahmed Khel (Killi Hazrat)	Owner			
204	Gul Zaman S/O Saif Uddin	Ahmed Khel (Killi Hazrat)	Owner			
205	Mohammad Qasim S/O Saif Uddin	Ahmed Khel (Killi Hazrat)	Owner			
206	Kamal Din S/O Noor Din	Ahmed Khel (Killi Hazrat)	Owner			
207	Paaidai D/O Noor Din	Ahmed Khel (Killi Hazrat)	Owner			
208	Mehrab Khan S/O Nasar Din	Ahmed Khel (Killi Hazrat)	Attorney			
209	Shams Din S/O Nasar Din	Ahmed Khel (Killi Hazrat)	Owner			
210	Kashmir S/O Nasar Din	Ahmed Khel (Killi Hazrat)	Owner			
211	Abdul Rehman S/O Nasar Din	Ahmed Khel (Killi Hazrat)	Owner			
212	Ahwal Khan S/O Nasar Din	Ahmed Khel (Killi Hazrat)	Owner	103/104 114/115	115009.32	13402370
213	Naseer Khan S/O Nasar Din	Ahmed Khel (Killi Hazrat)	Owner			
214	Kakar Khan S/O Nasar Din	Ahmed Khel (Killi Hazrat)	Owner			
215	Dolat Khan S/O Nasar Din	Ahmed Khel (Killi Hazrat)	Owner			
216	Ghazi Khan S/O Nasar Din	Ahmed Khel (Killi Hazrat)	Owner			
217	Roz Din S/O Jalal Din	Ahmed Khel (Killi Hazrat)	Attorney	103/104 114/115	230018.65	13402371
218	Satar Din S/O Jalal Din	Ahmed Khel (Killi Hazrat)	Owner			
219	Ajab Khan S/O Zafiran	Ahmed Khel (Killi Hazrat)	Attorney			
220	Azmir Khan S/O Zafiran	Ahmed Khel (Killi Hazrat)	Owner			
221	Zaref Khan S/O Zafiran	Ahmed Khel (Killi Hazrat)	Owner			
222	Safar Khan S/O Zafiran	Ahmed Khel (Killi Hazrat)	Owner	103/104 114/115	237298.5	13402372
223	Mohammad Essa Khan S/O Zafiran	Ahmed Khel (Killi Hazrat)	Owner			
224	Mohammad Qayoom S/O Zafiran	Ahmed Khel (Killi Hazrat)	Owner			
225	Mohammad Samin S/O Zafiran	Ahmed Khel (Killi Hazrat)	Owner			
226	Mohammad Waqeeel S/O Zafiran	Ahmed Khel (Killi Hazrat)	Owner			
227	Zakir Ullah S/O Noor Din	Ahmed Khel (Killi Hazrat)	Attorney			
228	Daood Shah S/O Noor Din	Ahmed Khel (Killi Hazrat)	Owner			


 30/4/2024
 Sadar Kanungo
 Z H O P

BALUCHISTAN WATER RESOURCES DEVELOPMENT SECTOR PROJECT (BWRDSP)

2nd Revised Addendum

**Land Acquisition and Resettlement plan (LARP)
for Siri Toi Dam Project Zhob River Basin (ZRB)**

229	Abdul Shakoor S/O Noor Din	Ahmed Khel (Killi Hazrat)	Owner
230	Zabeeh Ullah S/O Noor Din	Ahmed Khel (Killi Hazrat)	Owner
231	Ijaz Ullah S/O Noor Din	Ahmed Khel (Killi Hazrat)	Owner
232	Abdul Qadir	Ahmed Khel (Killi Hazrat)	Owner
233	Mohammad Hassan	Ahmed Khel (Killi Hazrat)	Owner
234	Abdul Manan	Ahmed Khel (Killi Hazrat)	Owner
235	Abdul Ghaffar	Ahmed Khel (Killi Hazrat)	Owner
236	Abdul Wahab	Ahmed Khel (Killi Hazrat)	Owner
237	Mohammad Yaqoob	Ahmed Khel (Killi Hazrat)	Owner
238	Mohammad Yusuf	Ahmed Khel (Killi Hazrat)	Owner
239	Mohammad Ibrahim S/O Badar Din	Ahmed Khel (Killi Hazrat)	Owner
240	Abdul Rehman	Ahmed Khel (Killi Hazrat)	Owner
241	Sher Zaman	Ahmed Khel (Killi Hazrat)	Owner
242	Gul Zaman	Ahmed Khel (Killi Hazrat)	Owner
243	Abdullah	Ahmed Khel (Killi Hazrat)	Owner
244	Jamal Gul	Ahmed Khel (Killi Hazrat)	Owner
245	Juma Raheem	Ahmed Khel (Killi Hazrat)	Owner
246	Hazrat Bilal	Ahmed Khel (Killi Hazrat)	Owner
247	Molvi Mohammad Zahir	Ahmed Khel (Killi Hazrat)	Owner
248	Ahmed Khan	Ahmed Khel (Killi Hazrat)	Owner
249	Zia Ul Haq	Ahmed Khel (Killi Hazrat)	Owner
250	Asmat Ullah	Ahmed Khel (Killi Hazrat)	Owner
251	Abdul Khaliq	Ahmed Khel (Killi Hazrat)	Owner
252	Abdul Malik	Ahmed Khel (Killi Hazrat)	Owner
253	Abdul Wahid	Ahmed Khel (Killi Hazrat)	Owner
254	Muhammad Zafar Ul Haq	Ahmed Khel (Killi Hazrat)	Owner
255	Rehmat Ullah	Ahmed Khel (Killi Hazrat)	Owner
256	Zia UrRehman	Ahmed Khel (Killi Hazrat)	Owner
257	Lutuf Rehman	Ahmed Khel (Killi Hazrat)	Owner
258	Hafeez Rehman	Ahmed Khel (Killi Hazrat)	Owner
259	Mutee Rehman	Ahmed Khel (Killi Hazrat)	Owner
260	Saif Ur Rehman	Ahmed Khel (Killi Hazrat)	Owner
261	Mujeeb Rehman	Ahmed Khel (Killi Hazrat)	Owner

28/29
103/104
114/115

1631357.13

13402373

Handwritten signature

30/4/2024


Sadar Kaungo
Z H O P

BALUCHISTAN WATER RESOURCES DEVELOPMENT SECTOR PROJECT (BWRDSP)

2nd Revised Addendum

**Land Acquisition and Resettlement plan (LARP)
for Siri Toi Dam Project Zhob River Basin (ZRB)**


262	Faiz Uddin S/O Taj Din	Ahmed Khel (Killi Hazrat)	Owner			
263	Shuhab Din S/O Shams Din	Ahmed Khel (Killi Hazrat)	Owner			
264	Mohammad Din S/O Muhammad Afzal	Ahmed Khel (Killi Hazrat)	Attorney	114/115	163053.57	13402374
265	Saeed Ahmed	Ahmed Khel (Killi Hazrat)	Owner			
266	Sayed Noor	Ahmed Khel (Killi Hazrat)	Owner			
267	Mohammad Noor	Ahmed Khel (Killi Hazrat)	Owner			
268	Fazal Mehmood	Ahmed Khel (Killi Hazrat)	Owner			
269	Fazal Haroon	Ahmed Khel (Killi Hazrat)	Owner			
270	Fazal Raheem	Ahmed Khel (Killi Hazrat)	Owner			
271	Fazal Qadir	Ahmed Khel (Killi Hazrat)	Owner			
272	Fazal Karim	Ahmed Khel (Killi Hazrat)	Owner			
273	Masood Khan	Ahmed Khel (Killi Hazrat)	Owner			
274	Nasir Khan	Ahmed Khel (Killi Hazrat)	Owner			
275	Quresh	Ahmed Khel (Killi Hazrat)	Owner			
276	Sahib Khan	Ahmed Khel (Killi Hazrat)	Owner			
277	Sher Jaan	Ahmed Khel (Killi Hazrat)	Owner			
278	Ashraf Khan	Ahmed Khel (Killi Hazrat)	Owner			
279	Abdullah Jaan	Ahmed Khel (Killi Hazrat)	Owner			
280	Juma Gul	Ahmed Khel (Killi Hazrat)	Owner			
281	Saeed Ullah Jaan S/O Marjan	Ahmed Khel (Killi Hazrat)	Attorney	103/104 114/115	237298.5	13402375
282	Ghulam Jan S/O Marjan	Ahmed Khel (Killi Hazrat)	Owner			
283	Juma Khan S/O Marjan	Ahmed Khel (Killi Hazrat)	Owner			
284	Mian Khan S/O Marjan	Ahmed Khel (Killi Hazrat)	Owner			
285	Hakim Jaan S/O Marjan	Ahmed Khel (Killi Hazrat)	Owner			
286	Musa Jaan S/O Marjan	Ahmed Khel (Killi Hazrat)	Owner			
287	Inayat Ullah S/O Habib Ullah	Ahmed Khel (Killi Hazrat)	Attorney	114/115	163053.57	13402377
288	Muhib Ullah S/O Habib Ullah	Ahmed Khel (Killi Hazrat)	Owner			
289	Mujeeb Ur Rehman S/O Habib Ullah	Ahmed Khel (Killi Hazrat)	Owner			
290	Mohammad Ayub S/O Hakeem Khan	Ahmed Khel (Killi Hazrat)	Attorney	114/115	217404.76	13402379
291	Bilanista W/O Late Hakeem Khan	Ahmed Khel (Killi Hazrat)	Owner			
292	Haji Hyder Khan S/O Hakim Khan	Ahmed Khel (Killi Hazrat)	Owner			
293	Hiyadat Ullah S/O Hakim Khan	Ahmed Khel (Killi Hazrat)	Owner			
294	Mohammad Farooq S/O Hakim Khan	Ahmed Khel (Killi Hazrat)	Owner			


 30/4/2024
 Sadar Kacungo
Z H O B .

BALUCHISTAN WATER RESOURCES DEVELOPMENT SECTOR PROJECT (BWRDSP)

**2nd Revised Addendum
Land Acquisition and Resettlement plan (LARP)
for Siri Toi Dam Project Zhob River Basin (ZRB)**

295	Akhtert Mohammad S/O Hakim Khan	Ahmed Khel (Killi Hazrat)	Owner	114/115	163053.57	13402380
296	Mohammad Ghafoor S/O Hakim Khan	Ahmed Khel (Killi Hazrat)	Owner			
297	Saifullah S/O Jan Muhammad	Ahmed Khel (Killi Hazrat)	Attorney			
298	Haji Himayatullah S/O Jan Muhammad	Ahmed Khel (Killi Hazrat)	Owner			
299	Kifayatullah S/O Jan Muhammad	Ahmed Khel (Killi Hazrat)	Owner			
300	Faiz Ullah S/O Jan Muhammad	Ahmed Khel (Killi Hazrat)	Owner			
301	Noor Ullah S/O Jan Muhammad	Ahmed Khel (Killi Hazrat)	Owner			
302	Mohibullah S/O Jan Muhammad	Ahmed Khel (Killi Hazrat)	Owner			
303	Kareem Dad S/O Jan Muhammad	Ahmed Khel (Killi Hazrat)	Owner			
304	Juma Khan S/O Jan Muhammad	Ahmed Khel (Killi Hazrat)	Owner			
305	Naseeb Khan S/O Jan Muhammad	Ahmed Khel (Killi Hazrat)	Owner	114/115	163053.57	13402381
306	Hameed Ullah S/O Jan Muhammad	Ahmed Khel (Killi Hazrat)	Owner			
307	Amanullah S/O Abdul Ghafar	Ahmed Khel (Killi Hazrat)	Attorney			
308	Niamatullah S/O Abdul Ghafar (Marhoom)	Ahmed Khel (Killi Hazrat)	Owner	114/115	163053.57	13402382
309	Hayatullah S/O Abdul Ghafar (Marhoom)	Ahmed Khel (Killi Hazrat)	Owner			
310	Malik Mohiuddin S/O Muhammad Raheem	Ahmed Khel (Killi Hazrat)	Attorney	114/115	163053.57	13402383
311	Mahar din S/O Muhammad Raheem	Ahmed Khel (Killi Hazrat)	Owner			
312	Kamal Din S/O Muhammad Raheem	Ahmed Khel (Killi Hazrat)	Owner			
313	Arbab Din S/O Muhammad Raheem	Ahmed Khel (Killi Hazrat)	Owner			
314	Bibi Hura D/O Musa Jan	Ahmed Khel (Killi Hazrat)	Owner	114/115	236107.14	13402384
315	Gul Khan S/O Abdul Hameed	Ahmed Khel (Killi Hazrat)	Attorney	114/115	217404.76	13402384
316	Hasan Khan S/O Abdul Hameed	Ahmed Khel (Killi Hazrat)	Owner			
317	Khan Mir S/O Abdul Hameed	Ahmed Khel (Killi Hazrat)	Owner			
318	Abdul Razzaq S/O Rasheed Khan (Late)	Ahmed Khel (Killi Hazrat)	Attorney	114/115	163053.57	13402390
319	Bashir Ahmed S/O Abdul Rashid	Ahmed Khel (Killi Hazrat)	Owner			
320	Abdul Raheem S/O Juma Khan	Ahmed Khel (Killi Hazrat)	Owner			
321	Habib Rehman S/O Juma Khan	Ahmed Khel (Killi Hazrat)	Owner			
322	Fazal Rehman S/O Juma Khan	Ahmed Khel (Killi Hazrat)	Owner			
323	Hafeez Ullah S/O Haji Janan	Ahmed Khel (Killi Hazrat)	Attorney	114/115	163053.57	13402391
324	Abdul Sammad Khan S/O Mula Fazil	Ahmed Khel (Killi Hazrat)	Owner			
325	Muhammad Shoab S/O Abdul Sammad Khan	Ahmed Khel (Killi Hazrat)	Owner			


 30/9/2024
 Sedar Karungo
 ZHOB

BALUCHISTAN WATER RESOURCES DEVELOPMENT SECTOR PROJECT (BWRDSP)

2nd Revised Addendum

**Land Acquisition and Resettlement plan (LARP)
for Siri Toi Dam Project Zhob River Basin (ZRB)**

326	Muhammad Idrees S/O Abdul Sammad Khan	Ahmed Khel (Killi Hazrat)	Owner			
327	Muhammad Suleman S/O Abdul Sammad Khan	Ahmed Khel (Killi Hazrat)	Owner			
328	Muhammad Haroon S/O Abdul Sammad Khan	Ahmed Khel (Killi Hazrat)	Owner			
329	Muhammad Zubair S/O Abdul Sammad Khan	Ahmed Khel (Killi Hazrat)	Owner			
330	Muhammad Khalid S/O Abdul Sammad Khan	Ahmed Khel (Killi Hazrat)	Owner			
331	Abdullah S/O FaizUllah	Ahmed Khel (Killi Hazrat)	Owner			
332	Rahamat Ullah S/O FaizUllah Khan	Ahmed Khel (Killi Hazrat)	Owner			
333	Naimat Ullah S/O FaizUllah Khan	Ahmed Khel (Killi Hazrat)	Owner			
334	Kaleem Ullah S/O FaizUllah Khan	Ahmed Khel (Killi Hazrat)	Owner			
335	Hafeez Ullah S/O Janan	Ahmed Khel (Killi Hazrat)	Owner			
336	Muhammad Hashim Khan	Ahmed Khel (Killi Hazrat)	Owner			
337	Aziz Ullah S/O Janan	Ahmed Khel (Killi Hazrat)	Owner			
338	Muhammad Ajmal Khan S/O Janan	Ahmed Khel (Killi Hazrat)	Owner			
339	Muhammad Umar Khan S/O Jaffar Khan	Ahmed Khel (Killi Hazrat)	Owner			
340	Muhammad Asghar Khan S/O Jaffar Khan	Ahmed Khel (Killi Hazrat)	Owner			
341	Zahir Khan	Ahmed Khel (Killi Hazrat)	Owner			
342	Jahangir Khan S/O Jaffar Khan	Ahmed Khel (Killi Hazrat)	Owner			
343	Muhammad Akram S/O Jaffar Khan	Ahmed Khel (Killi Hazrat)	Owner			
344	Hayatullah S/O Jaffar Khan	Ahmed Khel (Killi Hazrat)	Owner			
345	Bilal Khan S/O Jafar Khan	Ahmed Khel (Killi Hazrat)	Owner			
346	Suhail Khan S/O Jaffar Khan	Ahmed Khel (Killi Hazrat)	Owner			
347	Abdul Qayoom S/O Jamal Ud Din	Ahmed Khel (Killi Hazrat)	Attorney			
348	Mir Gul S/O Mula Muhammad	Ahmed Khel (Killi Hazrat)	Owner			
349	Sharbat Khan S/O Jamal Ud Din	Ahmed Khel (Killi Hazrat)	Owner			
350	AllahDad Khan S/O Jamal Ud Din	Ahmed Khel (Killi Hazrat)	Owner	114/115	326107.14	13402394
351	Khalid Khan S/O Abdullah Khan Marhoom	Ahmed Khel (Killi Hazrat)	Owner			
352	Yasir Afghan S/O Abdullah Khan Marhoom	Ahmed Khel (Killi Hazrat)	Owner			
353	Pamir Afghan S/O Abdullah Khan Marhoom	Ahmed Khel (Killi Hazrat)	Owner			

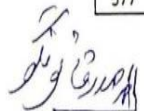

 30/4/2024
 Sadar Kanungo
 Z. H. O.

BALUCHISTAN WATER RESOURCES DEVELOPMENT SECTOR PROJECT (BWRDSP)

2nd Revised Addendum

**Land Acquisition and Resettlement plan (LARP)
for Siri Toi Dam Project Zhob River Basin (ZRB)**

354	Abdullah Jaan S/O Saleh Khan	Ahmed Khel (Killi Hazrat)	Attorney	114/115	163053.57	13402395
355	Wazir Khan S/O Saleh Khan	Ahmed Khel (Killi Hazrat)	Owner			
356	Rahamat Ullah S/O Saleh Khan	Ahmed Khel (Killi Hazrat)	Owner			
357	Eid Muhammad S/O Saleh Khan	Ahmed Khel (Killi Hazrat)	Owner			
358	Safiya Bibi D/O Abdullah Shah	Ahmed Khel (Killi Hazrat)	Owner			
359	Jaan Gul S/O Noor Khan	Ahmed Khel (Killi Hazrat)	Owner			
360	Muhammad Ali S/O Noor Khan	Ahmed Khel (Killi Hazrat)	Owner			
361	Nadar Shah S/O Noor Khan	Ahmed Khel (Killi Hazrat)	Owner			
362	Zahid Khan	Ahmed Khel (Killi Hazrat)	Owner			
363	Zainab Bibi	Ahmed Khel (Killi Hazrat)	Owner			
364	Sapino Bibi	Ahmed Khel (Killi Hazrat)	Owner			
365	Zakiya Bibi	Ahmed Khel (Killi Hazrat)	Owner			
366	Imdad Ullah S/O Ubaid Ullah Khan	Ahmed Khel (Killi Hazrat)	Attorney	114/115	163053.57	13402396
367	Khudae dad S/O Ubaid Ullah Khan	Ahmed Khel (Killi Hazrat)	Owner			
368	Rahim dad S/O Ubaid Ullah Khan	Ahmed Khel (Killi Hazrat)	Owner			
369	Rasool dad S/O Ubaid Ullah Khan	Ahmed Khel (Killi Hazrat)	Owner			
370	Noor Muhammad S/O Ubaid Ullah Khan	Ahmed Khel (Killi Hazrat)	Owner			
371	Khayal Muhammad S/O Ubaid Ullah Khan	Ahmed Khel (Killi Hazrat)	Owner			
372	Sher Muhammad S/O Yar Muhammad	Ahmed Khel (Killi Hazrat)	Attorney	114/115	498350.44	13402397
373	Shah Muhammad S/O Yar Muhammad	Ahmed Khel (Killi Hazrat)	Owner			
374	Asmat Ullah S/O Yar Muhammad Marhoom	Ahmed Khel (Killi Hazrat)	Owner			
375	Abdul Latif S/O Yar Muhammad Marhoom	Ahmed Khel (Killi Hazrat)	Owner			
376	Abdul Qadir S/O Yar Muhammad Marhoom	Ahmed Khel (Killi Hazrat)	Owner			
377	Abdul Wadood S/O Yar Muhammad	Ahmed Khel (Killi Hazrat)	Owner			


 30/6/2024
 Sadar Kzoung
 Z H O B .

Office of the sadar Qannongo Halqa Gastoi, Sub Tehsil Sambaza, Tehsil & District Zhob
List of the Land Owner of Siri Toi Dam CAD Area received the compensation amount from this office
In the Month of May - 2024

S.No	DP Name & Father Name	Killi/Tribe	Status	Khata No.	Compensation Amount (Rs.)	Cheque No.
1	Din Mohammad s/O Angashai	Killi Hazrat/ Ahmedkhel	Attorney			
2	Faiz Din s/o Angashai	Killi Hazrat/ Ahmedkhel	Owner	53/54		
3	Shairam Khan s/o Angashai	Killi Hazrat/ Ahmedkhel	Owner	54/55		
4	Sultan Mohammad s/o Niaz Mohammad	Killi Hazrat/ Ahmedkhel	Owner	55/56		
5	Atta Gul s/o Niaz Mohammad	Killi Hazrat/ Ahmedkhel	Owner	63/64	378,678.57	13402410
6	Qadir s/o Niaz Mohammad	Killi Hazrat/ Ahmedkhel	Owner	71/72		
7	Naimatullah s/o Niaz Mohammad	Killi Hazrat/ Ahmedkhel	Owner	72/73		
8	Mehrab Khan s/o Umar Daraz	Sur Qamar/ Ahmedkhel	Attorney	144/115/116		
9	Mohammad Ayaz s/o Umar Daraz	Sur Qamar/ Ahmedkhel	Owner	45/46		
10	Gulab Khan s/o Umar Daraz	Sur Qamar/ Ahmedkhel	Owner	48/49	217,404.76	13402411
11	Eid Mohammad s/o Umar Daraz	Sur Qamar/ Ahmedkhel	Owner	71/72		
				114/115/116		


Sadar Qannongo
H O B.

Annexure- VI: Minutes of Meeting with Youth Action Committee

**Minutes of Meeting with Youth Action Committee
represented by Mr. Israr ul Haq Mandokhail, Killi Hazrat, District Zhob**

1. A meeting was held at the Project Management Office (PMO), Balochistan Water Resources Development Sector Project (BWRDSP) on 16 April 2025 to discuss a complaint of the Youth Action Committee and the agree on actionable items for resolving the complaint.
2. The meeting chaired by the Project Director BWRDSP, was attended by the following:
 - (i) Mr. Israr ul Haq Mandokhail, Member, Youth Action Committee, Killi Hazrat, District Zhob (the Complainant),
 - (ii) Mr. Shehbaz Khan Mandokhail, Advisor to Israr ul Haq Mandokhail,
 - (iii) Mr. Baseer ul Haq Mandokhail, Member, Youth Action Committee, Killi Hazrat, District Zhob
 - (iv) Mr. Abdul Ghafoor Mandokhail, Member, Youth Action Committee, Killi Hazrat, District Zhob
 - (v) Mr. Habibullah Bhutto, Team Leader, NESPAK
 - (vi) Mr. Arshad Khan, Social Development Specialist, NESPAK
 - (vii) Mr. Sufyan Samim Khan, Project Director, PMO, BWRDSP.
 - (viii) Mr. Abu Bakar, Deputy Project Director (ZRB), PMO, BWRDSP
 - (ix) Mr. Muzaffar H. Bukhari, Project Officer, ADB
 - (x) Mr. Waqar Ahmad, ADB Staff Consultant (GRM)
3. The meeting started with introduction of the participants, and a brief background information on the complaint by the Project Director. After this, the complainants explained their current stance by reiterating their demands.
4. The complaint, first submitted on 13 July 2024 by the complaints, has been under discussion, and negotiations between the complainant, the Project staff, ADB, and the social safeguards consultants since then. The complaint initially focused on demands including (i) rehabilitation of deteriorated access road due to movement of heavy construction machinery working at Siri Toi dam subproject, (ii) rent for land used by the contractor for the campsite including nursery, and royalty for use of stones, crush, sand and clay from the unsettled land, claimed to be owned by the complainants, (iv) loss of their livestock due to eating hazardous stuff near construction campsite, and (v) contamination of ground water due to blasting at construction site. However, over the time new demands kept on coming from the complainants raising the total number of demands to nine.
5. Of the nine demands, the project had agreed to meet the two demands i.e. rehabilitation of the village access road, and fencing of the campsite. The other demands were not deemed legitimate because the complainants could not substantiate their claim for ownership of the subject unsettled land, for which the complainants have been asking for compensation and royalty. Likewise, to-date, the complainants have not provided any credible evidence substantiating the claimed death of their livestock, allegedly due to eating hazardous material. One demand was to provide open access to construction site for the Youth Action Committee for inspection purpose to ensure good quality of construction.
6. The PMO had already provided to the complainants, point-wise response to each of their nine demands, explaining what demands can be met and what demands cannot met, along with the reasons. The complainants also reverted with their response to which PMO provided counter response (Attachment 1).



7. During the meeting, the complainants, reiterated their concerns. They also had an impression that some solar power drip irrigation systems were to be provided in the Siri Toi Dam area by the Project but the same were not provided due to unknown reasons.

8. The ADB team explained that the Project was for the economic well being of the communities of the area and once completed, will be highly beneficial for improvement of their living standards. Therefore, it is critically important that the local communities provide full support to the project. The team also explained that the complainants' demands of road rehabilitation and providing fencing around campsite have already been met. The road rehabilitation has been included in the Siri Toi dam subproject's scope, and the fencing has already been provided around the campsite. With respect to payment of compensation for the unsettled land, it was explained that the payment of compensation can be made only if the complainants provide any valid legal document establishing that the subject land is owned by the complainants.

9. On the construction quality concerns, the ADB Project Officer explained that there is a well-established and standard system of quality assurance in place, where the construction work is being supervised by the resident supervision consultants from NESPAK, which is a credible, highly qualified, and country's leading consulting firm. Two Resident Engineers are deputed to oversee the construction activities. The contractor's bill/invoices are only recommended for payment by the consultants once their field staff, after physical verification, certifies that the claim is genuine and can be paid. It was also stated that all contracts have a defect liability period of one year, which means that in case of any damage to the works because of poor quality, the contractor is bound for one year after completion to fix the issue out of his funds and restore the damaged components to an acceptable standard. This is an added layer of quality assurance.

10. On the apprehension of the complainants about non-provision of solar-powered drip irrigation systems, it was clarified by the ADB project team that no solar power irrigation systems were to be provided in Siri Toi Dam command area as per project's scope. The drip irrigation systems financed by JFPR grant were for other command areas namely Tor Dargah, and Badinzai in district Zhob in addition to other districts in Mulla river basin. It was also explained that the reason for not including Siri Toi area for drip irrigation system is that this area will have adequate water available for irrigation once the dam is constructed and commissioned. Drip irrigation is for the areas where no surface water is available.

11. On the issue of providing access to Youth Action Committee to the construction site, it was explained that this is practically not possible because of the following reasons. The dam construction area is in a high security risk zone which is close to WANA border. The Project has engaged Frontier Corps (FC) for providing security to the construction site, and staff of consultants, and contractors. Opening of construction site to local people will not only jeopardize the security and safety of the construction site, but will also increase the screening workload of the FC for security clearance and monitoring of people visiting construction site. This will result in need for deployment of additional FC personnel, which means putting more money for security, whereas the project is already under cost overrun. Moreover, inspection visits by the Youth committee members to the project sites will add no value since none of the committee members is civil engineer or has any engineering background, hence the inspection of dam construction works being highly technical, is beyond the capacity of the youth action committee members. Also, it will open up avenues for other community members to demand access to construction site for inspection and the project will not have any valid reason to allow people of one village but restrict the people for other villages. On top of that, movement of general public in such construction sites always bring health and safety concerns of the public due to probability of any accident.

12. After long discussion, and further deliberations, the complainants showed their satisfaction on the responses provided for most of the concerns, and agreed to formally withdraw all of their complaints submitted to any quarter including the PMO, the ADB's Pakistan Office, and ADB Headquarters, subject to addressing their following three concerns.

- (i) Ensuring high quality construction of Siri Toi Dam and allied structures.
- (ii) Ensuring restoration of the village access road on better standards from the original road.
- (iii) Payment of compensation for use of unsettled land, since the complainants claim that they are the legal owners of the subject land and can provide legally valid documentation for it.

Way Forward:

13. It was agreed by all parties without any reservations that:

A. Actions to be Taken by Complainants

- (i) Within 15 days of signing of these minutes i.e. on or before 1 May 2025, the complainants will provide the PMO legally valid documents establishing ownership of the unsettled land claimed to be owned by the complainants.

B. Actions to be Taken by PMO

- (i) Subject to the condition if the complainants are able to substantiate their ownership of the land as indicated in subpara A(i) above, and within 15 days of receipt of such evidence by PMO, the PMO will forward the case to the DC Zhob seeking confirmation of validity of the land ownership record produced by the complainants, for further actions in this respect.
- (ii) The PMO, with the technical assistance from the consultants (the Engineer) will ensure that the contractor executes works strictly in accordance with the prescribed specifications and in accordance with the bill of quantities in the contract. Any defect in construction will timely be intimated to the contractor by the Engineer and the contractor will rectify the same to the acceptable standard. ADB team will also continue to periodically visit the dam construction site during review mission.
- (iii) PMO and the Engineer will also ensure the quality of road rehabilitation the same way as explained in sub-para (i) above.


Next Step

14. Consequent upon the agreement reached as described in para 12, para 13 (including all sub-paras), the complainants hereby withdraw all of their earlier complaints and demands conveyed to any quarter including PMO, the consultants, and ADB's local office as well as ADB's headquarter, and assure the PMO of their full cooperation for successful completion of the Project.

15. The PMO also assured that if the complainants are able substantiate their claim of ownership of the land in question as indicated in subpara A(i) above, the PMO will initiate a request to the Balochistan Government for provision of additional funds.
16. The meeting ended with a vote of thanks by the PD to all participants.

Signed:

Complainants



Israr ul Haq Mandokhail,




Abdul Ghafoor Mandokhail

PMO



Sulyan Samim Khan,
Project Director

WITNESSES



Muzaffar H. Bukhari
Project Officer,
ADB



Waqar Ahmad
Staff Consultants, ADB
GRM

Annexure- VII: Photologs of Minutes of Meeting with Youth Action Committee





Annexure- VIII: Land Acquired for Canal Allied Works



