

Environmental Monitoring Report

1 Semestral Report
March 2022

Pakistan: Balochistan Water Resources Development Sector Project

Siri Toi Dam Subproject (Zhob River Basin)

Prepared by Balochistan Irrigation Department and the Agriculture and Cooperatives Department
for the Islamic Republic of Pakistan and the Asian Development Bank.

This environmental monitoring report is a document of the borrower. The views expressed herein do not necessarily represent those of ADB's Board of Directors, Management, or staff, and may be preliminary in nature.

In preparing any country program or strategy, financing any project, or by making any designation of or reference to a particular territory or geographic area in this document, the Asian Development Bank does not intend to make any judgments as to the legal or other status of any territory or area.

IRRIGATION DEPARTMENT

GOVERNMENT OF THE BALOCHISTAN



**BALOCHISTAN WATER RESOURCES DEVELOPMENT SECTOR
PROJECT (BWRDSP)
(LOAN 3700-PAK)**

Siri Toi Dam Sub-Project (Zhub River Basin)

EXTERNAL MONITORING REPORT (EMR) NO. 1

**PROJECT DIRECTOR
PROJECT MANAGEMENT OFFICE (PMO), IRRIGATION DEPARTMENT
BALOCHISTAN - PAKISTAN**

March 2022

**UNSETTLED LAND UNDER SIRI TOI DAM SUB PROJECT- ZHOB RIVER BASIN
EXTERNAL MONITPRING REPORT (EMR) No.1
INDIVIDUAL CONSULTANT FOR SOCIAL SAFEGUARD COMPLIANCE
(EXTERNAL MONITOR)**

TABLE OF CONTENTS

	<u>Page No.</u>
1 EXECUTIVE SUMMARY	4
2 INTRODUCTION AND BACKGROUND.....	6
3 PROJECT IMPACTS	7
4 PROJECT COMPONENTS.....	7
4.1 With LAR Impact.....	7
4.2 Without LAR Impact.....	7
4.3 Project Components without LAR Impacts	7
4.3.1 Dam Area (Dyke & Spillway).....	8
4.3.2 Right Bank Canal (RBC) & Its Distribution System.....	8
4.3.3 Left Bank Canal (LBC) & Its Distribution System.....	9
5 CONFIRMATION OF UNSETTLED LAND & WAY FORWARD	9
3. EXTERNAL MONITORING CONSULTANT (EMC) FIELD VISIT	9
6 WAY FORWARD AND RECOMMENDATIONS	14
7 GENERAL COMMENTS:.....	14
8 RECOMMENDATIONS.....	14

LIST OF FIGURES

Figure A: Location Map of the Sub-Project.....	6
Figure B: Siri Toi Dam Reservoir Area and Canals	10
Figure C: Schematic Diagram of Siri Toi Dam	12
Figure D: Dam Axis Location area of the Siri Toi dam Project	13
Figure E: Siri Toi Dam Reservoir area.....	13

LIST OF TABLES

Table 1: Project Components with LAR Impact	7
Table 2: Details of Un-Settled Land required for Dam, Dyke and Spillway	8
Table 3: Details of 1005 acres Unsettled Land of Siri Toi Dam Subproject.....	8
Table 4: Details of Un-Settled Land required for RBC and its Distribution System	8
Table 5: Details of Un-Settled Land required for Distribution System of LBC	9

LIST OF ANNEXES

ANNEX-I	NOTIFICATION OF SECTION 5 OF LAND ACQUISITION FOR SIRI TOI DAM SUBPROJECT
ANNEX-II	LIST OF THE PERSONS IN CONTACT /PEOPLES MET DURING THE VISIT TO THE PROJECT OFFICES AND FIELD STAFF AND COMMUNITY MEMBERS
ANNEX-III	PHOTOLOGS

1 EXECUTIVE SUMMARY

1. The Balochistan Water Resources Development Sector Project (BWRDSP) aims to support the government in water sector planning, management and investment on water sector infrastructure in selected river basins. It will assist the government for investment to improve water storage and supply infrastructure at the Zhub and Mula River basins and improve agricultural farm productivity. The water resource and infrastructure development works will be implemented in territorial jurisdictions of Killa Saifullah, Zhub and Khuzdar Districts along Zhub and Mula River Basins, respectively.
2. The project will (a) construct new small dams and flood irrigation (spate) systems; (b) improve 276 km of canals, drains, and karezes (subsurface water channels); (c) develop a satellite-based water information system; and (d) build capacity of the local communities, the Balochistan Irrigation Department (BID), and the Agriculture and Cooperative Department (ACD). The indicative outcome of the BWRDSP project will be to improve land and water resources, agricultural production and farm income.
3. Government of Balochistan has now hired the services of the Consultants for Project Design, Construction Supervision and Implementation Support for Balochistan Water Resources Development Sector Project (hereinafter called 'the Consultants') will help GoB in preparing detailed design of three core sub-projects and also feasibility studies and detailed design of balance of eight non-core sub-projects
4. As the land data provided by the Revenue Department Zhub indicated that out of total 1093 acres land to be acquired for the construction of Siri Toi subproject, 1005 acres (91 %) land under unsettled land in different components of the project. Only 88 acres (9%) land is registered as private ownership. This EMR has been prepared for the unsettled land of the Siri Toi Dam based on the Internal Monitoring Report (IMR) prepared by the project dated March 2022.
5. From the total 1093 acres land, 88 acres are located in settled land and due to this total 129 DPs will be affected. Out of the 129 DPs, 128 DPs will lose their private owned land while only 01 DP will lose land, structures and fruit trees. A separate Updated LARP is prepared of this component.
6. The unsettled 1005 acres' land belonged to Government of Balochistan is located in Dam reservoir, Right Bank Canal & its distribution system & Left Bank Canal and its distribution system, which can be handed over to the Contractor for civil works.
7. The entire project area is divided into two categories i.e. unsettled and settled land. The unsettled area is owned by the GOB and the LAC/Deputy Commissioner treated it as transferred and handed over to the BID. SDDR for the unsettled area of the project being Government land and this report is exclusively addressing this report for validation. has been prepared
8. The Revenue record and Section 5 clearly indicated that the land is barren, unproductive and banjer qadeem (old uncultivable land). LARP of the project clearly reflects that the project area is rocky, without any cultivation on vast area allocated for the project. During the resettlement survey, no impact on

structures, crops, trees and other public /community structures was found. Based on this situation there are **No leaseholders, tenants, encroachers or squatters on this land which will be affected by the implementation of this project.**

9. In pursuance of the objective of the external monitoring assignment of the EMC; has undertaken field trip from 11 to 13 March 2022. Meeting was held at the PMO on 11 March 2022 with the Senior Staff at Quetta. This was followed by field trip on 12 March 2022 to the project site for ascertaining the ground realities. Meeting and discussions were held with the Revenue Department staff at District headquarters at Zhob city. Special focus of discussion was on the land acquisition for the project area. After the meeting and collection of data/ maps regarding the project area team moved to the project site. Physical visit to the project site was made by a team comprising staff Member of Revenue and PMO staff and EMC. At site it was confirmed that the area is not being used by anyone and found no settlement structures in this site. Some of the community members of the adjacent area were also met at the Dam site during the field visit. They have also confirmed that there is no settlement due to the harsh/ hard environmental and geographical conditions making it difficult to live in this specific part of project area. However they were enthusiastic about the project and construction of the planned dam at that site. Project location area in Zhob district is comprising mostly the barren land. Nearby villages (Killi) are Killi Landi, Killi Ahmad Khel , Killi Karigar and Gadda Khel. **Currently this report is only confined to validate the unsettled portion of the project area.**
10. **RECOMMENDATIONS:** As per SDDR as a part of LARP implementation process for the unsettled areas of 1005 acres of the land in the project area it is clear that this land is owned by the Government of Balochistan (GOB). The LAC/Deputy Commissioner has treated it as transferred and handed over to the BID. LAC has cleared this land as free of any encumbrance. There are no legal and administrative impediments. These areas are located in the project components including the (1) Dam Axis/ Reservoir(excluding 7 acres of settled land in dam);with Dykes and other auxiliary structures (2) Right Bank Canal (RBC) and its Distributaries and (3) Left Bank Canal (LBC) and its distribution system (excluding the 81 acres of settled land under canal and distributary 4&5) deserves to be handed over to the contractor for Civil Works. Therefore, it is recommended to allow the construction works in these **unsettled lands** of the project area.

2 INTRODUCTION AND BACKGROUND

11. **The Balochistan Water Resources Development Sector Project (BWRDSP)** aims to support the government in water sector planning, management and investment on water sector infrastructure in selected river basins. It will assist the government for investment to improve water storage and supply infrastructure at the Zhub and Mula River basins and improve agricultural farm productivity. The water resource and infrastructure development works will be implemented in territorial jurisdictions of Killa Saifullah, Zhub and Khuzdar Districts along Zhub and Mula River Basins, respectively.
12. The project will (a) construct new small dams and flood irrigation (spate) systems; (b) improve 276 km of canals, drains, and karezes (subsurface water channels); (c) develop a satellite-based water information system; and (d) build capacity of the local communities, the Balochistan Irrigation Department (BID), and the Agriculture and Cooperative Department (ACD). The indicative outcome of the BWRDP project will be to improve land and water resources, agricultural production and farm income.
13. Government of Balochistan has now hired the services of the Consultants for Project Design, Construction Supervision and Implementation Support for Balochistan Water Resources Development Sector Project (hereinafter called 'the Consultants) will help GoB in preparing detailed design of three core sub-projects and also feasibility studies and detailed design of balance of eight non-core sub-projects
14. This IMR has been prepared for unsettled land of 1005 acres belonging to Government of Balochistan, as part of Siri Toi Dam subproject. The location map of the sub-project is shown in Figure-A.

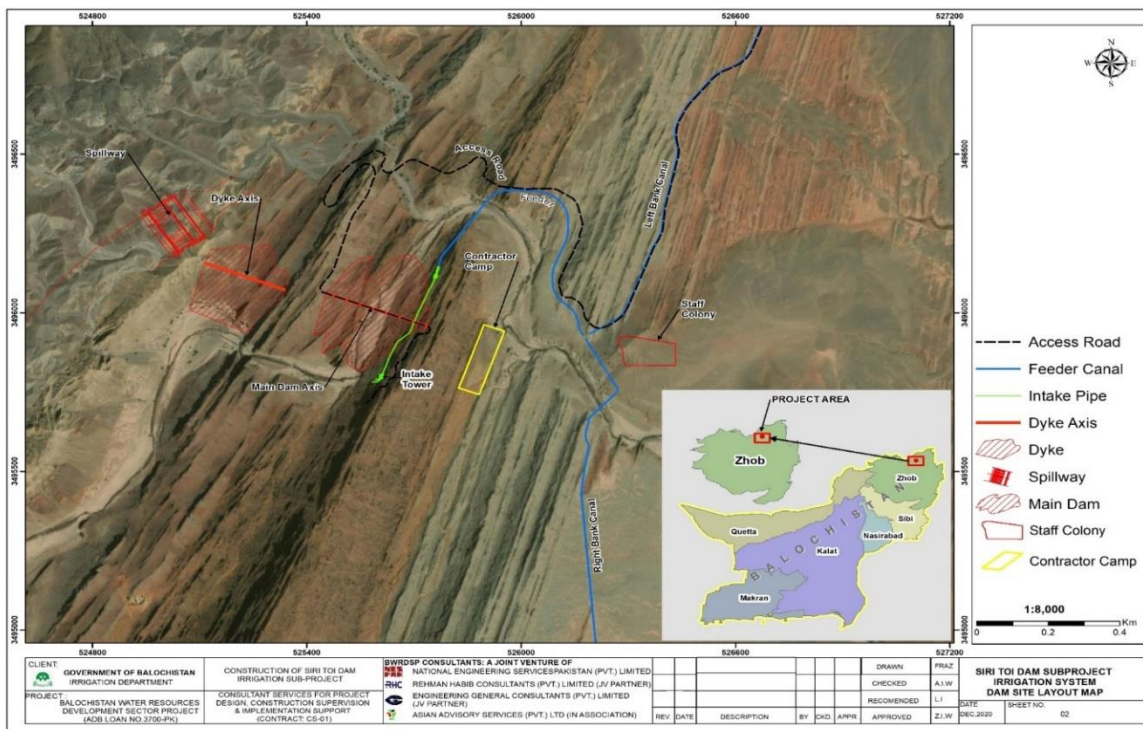


Figure A: Location Map of the Sub-Project

3 PROJECT IMPACTS

15. As the land data provided by the Revenue Department Zhob indicated that out of total 1093 acres land to be acquired for the construction of Siri Toi subproject, 1005 acres (91 %) land is unsettled land in different components. Only 88 acres (9%) land is registered as private ownership. This EMR has been prepared for the unsettled land of the Siri Toi Dam based on the Internal Monitoring Report (IMR) prepared by the project dated March 2022.
16. As a first step for the LARP implementation of the project area; the total project area of 1093 Acres is divided into two categories i.e. Category 1 & Category 2 as below:
- **Category-1:** The area is comprising 1005 acres as the Unsettled area of the project.
 - **Category-2:** Settled area having settlements/ entitled land holding documents of the area and it scattered over 88 Acres of land.
17. LARP implementation monitoring reporting sequence will be followed accordingly.

4 PROJECT COMPONENTS

4.1 With LAR Impact

18. From the total 1093 acres land, 88 acres are located in settled land and due to this total 129 DPs will be affected. Out of the 129 DPs, 128 DPs will lose their private owned land while only 01 DP will lose land, structures and fruit trees. A separate Updated LARP is prepared of this component.

4.2 Without LAR Impact

19. 1005 acres of unsettled land will be acquired for different project components. This land belonged to Govt. of Balochistan vide their notifications dated December 15 and 16, 2021 shows as Annexure-I.
20. The details of components "With LAR and Without LAR impacts" is provided below in Table 1. This table indicates that 88 acres of land falls in the settled land category and eligible for compensation payments.

Table 1: Project Components with LAR Impact

Area/Location	Length (RD)	Acres	Project Impacts
Dam Reservoir	Scattered	07	Land, 5 rooms and 57 fruit trees
LBC (part)	Different reaches	63	Only land is under project impact. No structures, crops and trees will be affected. No leaseholders, tenants, encroachers or squatters on this land will be affected.
LBC-Disty-4	Head to tail	12	
LBC-Disty-5	Head to tail	06	
Total		88	

4.3 Project Components without LAR Impacts

21. The unsettled 1005 acres' land belonged to Government of Balochistan is located in dam reservoir, Right Bank Canal & its distribution system & Left Bank Canal and its distribution system, which can be handed over to the Contractor

for civil works. The details of 1005 acres of unsettled land is provided in the Tables 2 below:

Table 2: Details of 1005 acres Unsettled Land of Siri Toi Dam Subproject

Sr. No.	Killi Name	Project Component	Khasra No.	Quantity of Unsettled Land (acres)	Reference
1	Landi	Dam Reservoir	1-20	720	Section-5 of LAA
2	Ahmed Khel	RBC+ Distributaries	448,535,537,538,539,54 1,545,551,552,556,557, 562,563,566,568,849,87 8,881,883,884,885, 886,887,888,889,891,89 2,893,894,895,896, 899,900,901,902,916,91 7,918,919,920,921, 922,923,925,926	134.5	
3	Killi Karigaran	LBC (part), Distys No. 1,2,3,6 and its Minors	NIL	150.5	
4	Gadda Khel				
Total				1005	

4.3.1 Dam Area (Dyke & Spillway)

22. There are 720 acres unsettled land in the dam reservoir area. one as described below in Table 3:

Table 3: Details of Un-Settled Land required for Dam, Dyke and Spillway

Area/Location	Unsettled land (acres)	Remarks
Dam Reservoir	720	Area falls in unsettled land. No land titled holders, structures, fixtures, trees and crop under project impacts. No leaseholders, tenants, encroachers or squatters on this land will be affected. Construction on this land may commence after ADB's acceptance of the EMA validated IMR.
Total	720	

4.3.2 Right Bank Canal (RBC) & Its Distribution System

23. Total area of right bank canal and its distributary shown in Table-4 below:

Table 4: Details of Un-Settled Land required for RBC and its Distribution System

Area/Location	Length (RD)	Acres	Remarks
Right Bank Canal	Head to tail	93.8	Whole area of right bank canal and its distribution system falls in unsettled land area. No land titled holder, structure, fixtures, trees and crops under project impacts. No leaseholders, tenants, encroachers or
RBC- Disty-1	Head to tail	1.35	
RBC- Disty-2	Head to tail	9.10	
RBC- Disty-3	Head to tail	9.40	
RBC- Disty-4	Head to tail	21.0	

Area/Location	Length (RD)	Acres	Remarks
Total		134.5	squatters on this land will be affected. Construction on this land may commence after ADB's acceptance of the EMA validated IMR.

4.3.3 Left Bank Canal (LBC) & Its Distribution System

24. Left bank canal unsettled area shown in Table-5 below:

Table 5: Details of Un-Settled Land required for Distribution System of LBC

Area/Location	Length (RD)	Acres	Remarks
LBC (part)	Different reaches	80.5	
LBC-Disty-1	Head to tail	3.66	This area falls in unsettled area. No land titled holder, structure, fixtures, trees and crop under project impacts. No leaseholders, tenants, encroachers or squatters on this land will be affected. Construction on this land may commence after ADB's acceptance of the EMA validated IMR.
LBC-Disty-2	Head to tail	14.68	
LBC-Disty-3	Head to tail	2.54	
LBC-Disty-6	Head to tail	33.25	
LBC-Disty-6/3 minors	Head to tail	15.45	
Total		150.5	

5 CONFIRMATION OF UNSETTLED LAND & WAY FORWARD

25. The Revenue record and Section 5 clearly indicated that the land is barren, unproductive and banjer qadeem (old uncultivable land). LARP of the project clearly reflects that the project area is rocky, without any cultivation on vast area allocated for the project. During the resettlement survey, no impact on structures, crops, trees and other public /community structures was found. Based on this situation there are **No leaseholders, tenants, encroachers or squatters on this land which will be affected by the implementation of this project**. This is validated that this is an Unsettled land area and free of any incumbrances. Revenue Departmental staff and documentary review reveals these facts. Under these circumstances it is justified to submit this project component regarding the **Unsettled areas** of the project for clearance to start the construction activities.

6 EXTERNAL MONITORING CONSULTANT (EMC) FIELD VISIT

26. In pursuance of the objective of the external monitoring assignment of the EMC; has undertaken field trip from 11 to 13 March 2022. Meeting was held at the PMO on 11 March 2022 with the Senior Staff at Quetta. This was followed by field trip on 12 March 2022 to the project site for ascertaining the ground realities. Meeting and discussions were held with the Revenue Department staff at District headquarters at Zhob city. Special focus of discussion was on the land acquisition for the project area. After the meeting and collection of data/ maps regarding the project area team moved to the project site. Physical visit to the project site was made by a team comprising staff Member of Revenue and PMO staff and EMC. At site it was confirmed that the area is not being used by anyone and found no settlement structures in this site. Some of the community members of the adjacent area were also met at the Dam site

during the field visit. They have also confirmed that there is no settlement due to the harsh/ hard environmental and geographical conditions making it difficult to live in this specific part of project area. However they were enthusiastic about the project and construction of the planned dam at that site. Project location area in Zhub district is comprising mostly the barren land. Nearby villages (Killi) are Killi Landi, Killi Ahmad Khel , Killi Karigan and Gadda Khel. A List of the people met is given as per Annexure-II. **Currently this report is only confined to validate the unsettled category of land in the project area.**

27. Siri Toi Dam area and its left and right bank canals is given as per Figures-B to F. Yellow color area depicts as settled category of project area.

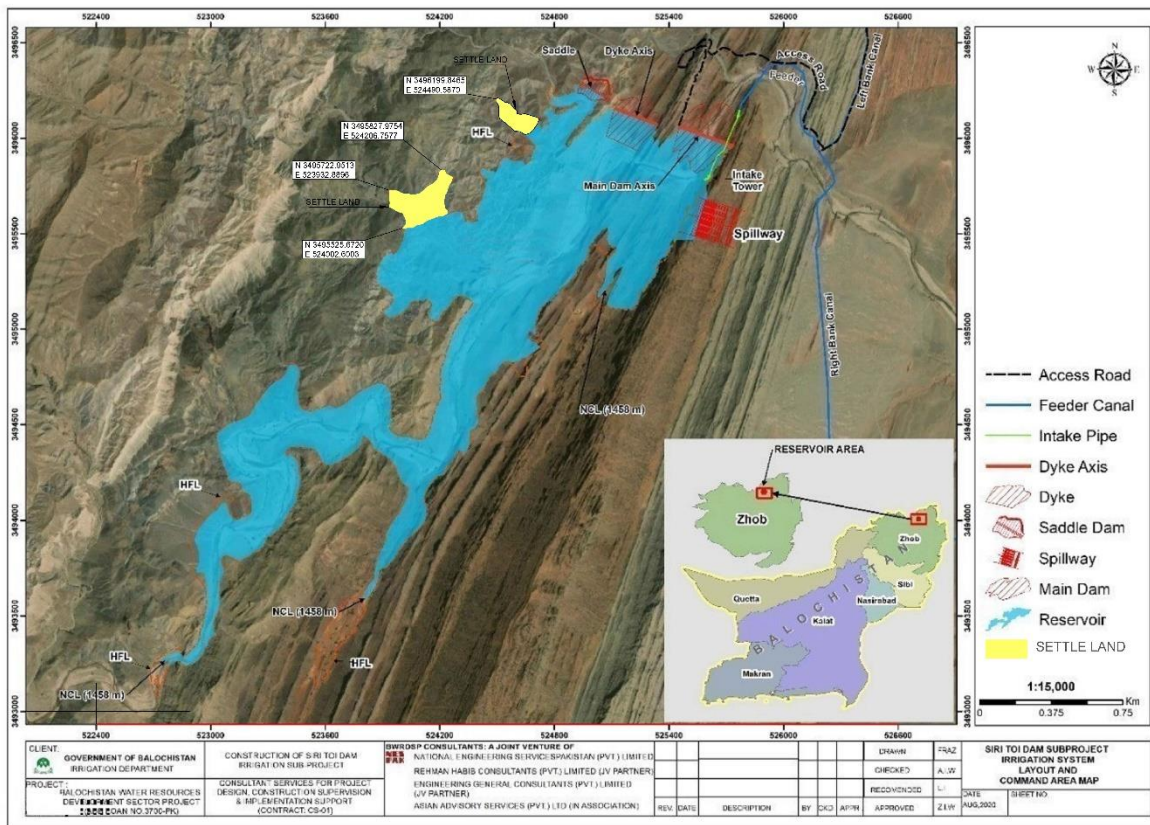


Figure B: Siri Toi Dam Reservoir Area and Canals



Figure C: Siri Toi Dam Reservoir Area and Canals (Unsettled and Settled Area)

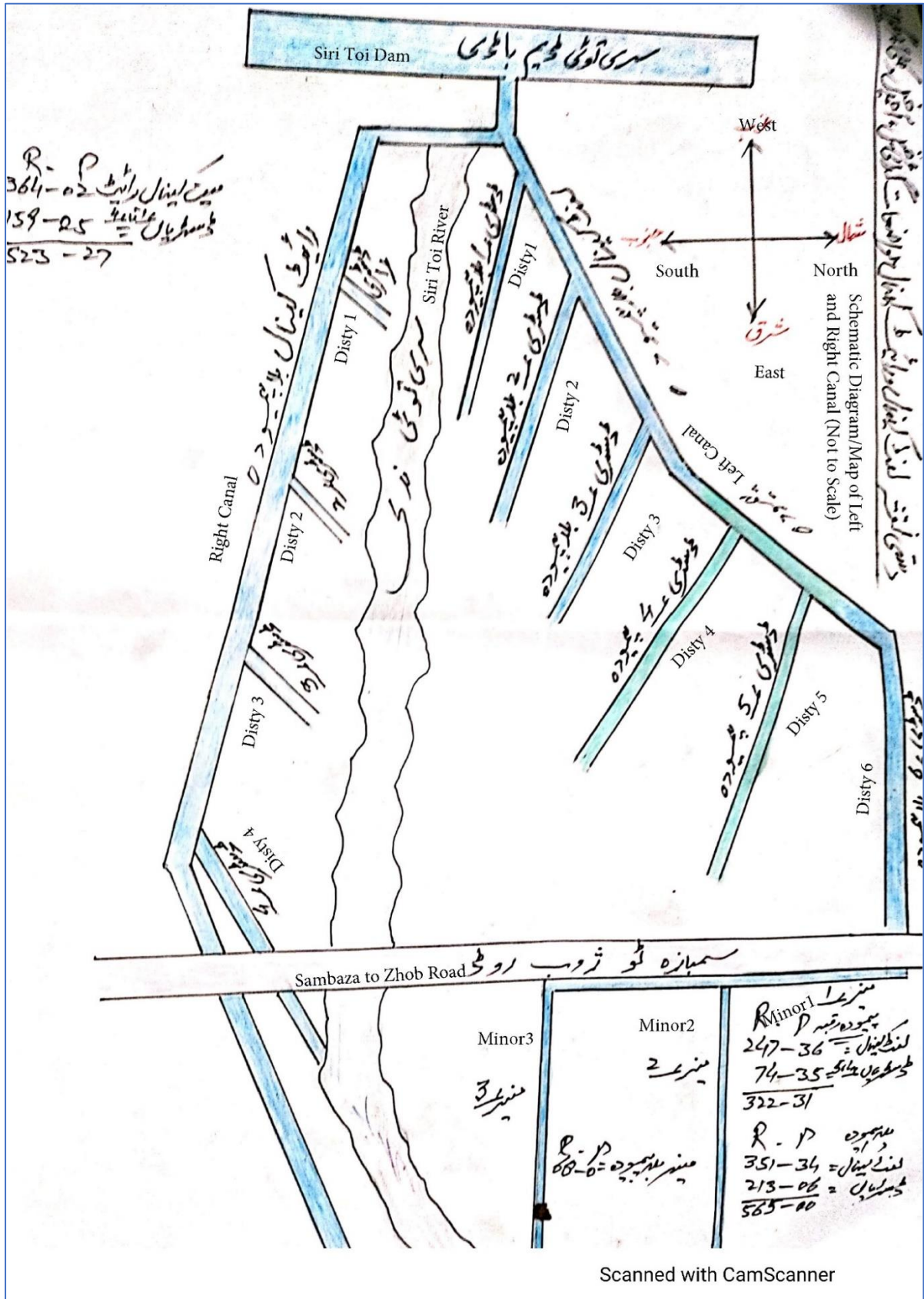


Figure D: Schematic Diagram of Siri Toi Dam



Figure E: Dam Axis Location area of the Siri Toi dam Project



Figure F: Siri Toi Dam Reservoir area

7 WAY FORWARD AND RECOMMENDATIONS

28. LARP and SDDR has been developed for the project. This is a prerequisite to identify the project impacts along-with the mitigation measures as required. This project has classified the impacts on land having two categories i.e. (a) Unsettled Land (91%) having the SDDR (b) Settled land (9%) having LARP. Major area of the project has large unsettled land whereas settled land comprises a small area. All unsettled land of the project area is belonging to the Government of Balochistan as confirmed by the land records and further notified as per Section 5 of the LAA by Revenue Department vide their letter No. 572-78 dated November 16,2021 declaring it as the land of GOB allocated to the BWRDSP (Annexure-I). This has been reflected in the Social Safeguard Due Diligence(SDDR) document prepare by the Project.

8 GENERAL COMMENTS:

- a) The project area is comprising overall 1093 acres and out of this major area of 1005 acres is unsettled and only 88 acres(around 9%) area is the settled area.
- b) No metaled road to the dam site exists now and one has to reach to the site with the four wheel drive vehicle through zig-zag dirt tracks.
- c) The project area is remotely located having old barren land (Banjar Qadeem) and unsettled.
- d) In some of the area sheep and goats were seen grazing on vast unsettled area.
- e) Hard rocks outcrops are commonly seen in most of the area.
- f) Hard rocky area exists to hold substantial quantity of water during the rainy season flows like a huge sized water storage cup, making the site of dam a natural water holding body.
- g) Population centers/ settlements are scattered housing settlements but connected by black top roads nearby the project area.
- h) Bridges on the road leading to these villages are in dilapidated condition and need rehabilitation works
- i) Most of the residents of the area of settlements are from Mandokhel tribe and having good mutual interaction and cooperation..
- j) Sheep rearing/livestock is the main source of their income.

9 RECOMMENDATIONS

As per SDDR as a part of LARP implementation process for the unsettled areas of 1005 acres of the land in the project area it is clear that this land is owned by the Government of Balochistan (GOB). The LAC/Deputy Commissioner has treated it as transferred and handed over to the BID. LAC has cleared this land as free of any encumbrance. There are no legal and administrative impediments. These areas are located in the project components including the (1) Dam Axis/ Reservoir(excluding the 7 acres of settled land) ;with Dykes and other auxiliary structures (2) Right Bank Canal (RBC) and its Distributaries and (3) Left Bank Canal (LBC) and its distribution system(excluding 81 Acres of settled land under canal and distributary 4 &5) deserves to be handed over to the contractor for Civil Works. Therefore, it is recommended to allow the construction woks in these **unsettled lands** of the project area.

ANNEX I: NOTIFICATION OF SECTION 5 OF LAND ACQUISITION FOR SIRI TOI DAM SUBPROJECT



OFFICE OF THE
DEPUTY COMMISSIONER ZHOB.

No. 611 / SK/SRB
Dated Zhob the December, 15th 2021.

To,

The Project Director,
Baluchistan Water Resources
Development Sector Project Quetta.

Subject:- ISSUANCE OF NOTIFICATION UNDER SECTION-5 OF LAND ACQUISITION ACT 1894 FOR ACQUIRING LAND IN TEHSIL & DISTRICT ZHOB FOR SIRI TOI DAM SUBPROJECT ZHOB RIVER BASIN, UNDER BALOCHISTAN WATER RESOURCES DEVELOPMENT SECTOR PROJECT.

Kindly refer to your letter No. PD/BWRDSP/2021/1619-26 and No. PD/BWRDSP/2021/1627-34 dated 01st December, 2021, on the subject captioned above.

It is to inform you that the land acquisition process is in progress and it is well non by all men that it is a time casting exercise. However, all level best efforts are assured to complete the process of acquisition before long.

Apart from above, to avoid the lapse of Budget, it is to inform you with the due permission that construction activities may please be brought into full swing on calculated area of un-settled land in to utilize the released budget.

However, the transfer process of land will ultimately be completed in due official course after its acquisition.

Keeping in view, according to the compiled statement/report of concerned Revenue staff/Tehsildar tentative rate of the land in question as per acre is Rs:-3,00,000/= which will also be finalized after the meeting of specified Committee being constituted either for the land or its price assessment.

Submitted for your information record and further necessary action please.

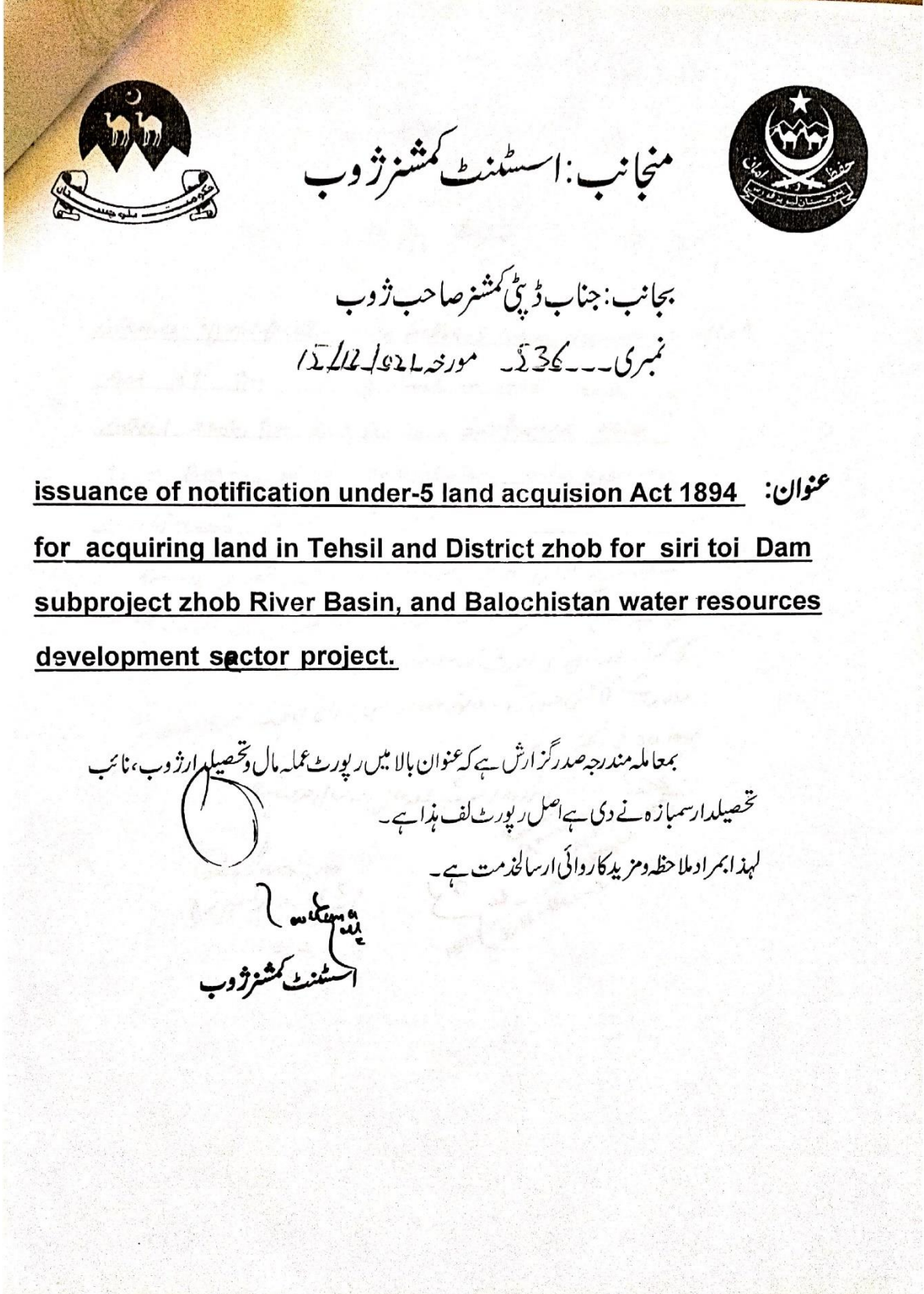
Deputy Commissioner/Collector
District Zhob.

Copy forwarded to:-

1. The Senior Member Board of Revenue Balochistan Quetta.
2. The Secretary Irrigation Department Quetta
3. The Commissioner Zhob Division Zhob.

DEPUTY COMMISSIONER
ZHOB.

Scanned with CamScanner



Scanned with CamScanner

Section-5



OFFICE OF THE
DEPUTY COMMISSIONER ZHOB.
No. 572-28/SK/SRP
Dated Zhub this November, 16th 2021.

To,

The Commissioner,
Zhub Division at Loralai.

Subject:- ISSUANCE OF NOTIFICATION UNDER SECTION-5 OF LAND ACQUISITION ACT 1894 FOR ACQUIRING LAND IN TEHSIL & DISTRICT ZHOB FOR SIRI TOI DAM SUBPROJECT ZHOB RIVER BASIN, UNDER BALUCHISTAN WATER RESOURCES DEVELOPMENT SECTOR PROJECT.

This refers to Project Director, Balochistan, Water Resources Development Sector Project letter No. PD/BWRDSP/2021/1556-63 dated 25th October, 2021, on the above stated subject.

2. It is submitted that in exercise of the powers conferred upon the undersigned by virtue of Section 4 of the Land Acquisition Act 1894 a notification No. 311-20 dated 13th July, 2021, (Annex-A) was issued under the said Section ibid for the total area of requisite land 2030 Acres 02 Rod 28 Pol for preliminary investigation of the land with the intimation therein that any person having interest in the land who has any objection to the acquisition of any land in the locality may file an objection in writing before the Deputy Commissioner / Collector, District Zhub within 30 days of the publication of this Notification.

3. Publication of this notification which was published in news paper vide PRQ No. 214/29-07-2021 (Annex-B) accordingly but no objection whatsoever has so far been received by any person at all, but now it has been brought into the notice of undersigned by Project Director, Balochistan, Water Resources Development Sector Project, an area of 1093 Acres is required for the said purpose, therefore, in the absence of any objection from the inhabitants of locality, proceeding under Section-5 may please be issued in this regard for an approximate area of 1093 Acres accordingly.

(Been detailed below with reduction of the area as now required).

S# NO.	Name of	Khasra No.	Settled area in Acres			Unsettled Area in Acres			Type of Land
			A	R	P	A	R	P	
01	Landi	01	00	01	39	720	00	00	Banjer Qadeem
		02	01	00	05	-	-	-	Banjer Qadeem
		03	00	00	11	-	-	-	Banjer Qadeem
		04	00	00	02	-	-	-	Banjer Qadeem
		05	00	00	20	-	-	-	Banjer Qadeem
		06	00	00	11	-	-	-	Banjer Qadeem
		07	00	00	23	-	-	-	Bagheechea Aabi
		08	00	01	30	-	-	-	Ghair Mumkin
		09	00	01	36	-	-	-	Ghair Mumkin
		10	00	04	19	-	-	-	Ghair Mumkin
		11	00	01	32	-	-	-	Ghair Mumkin

Scanned with CamScanner

✓	13	00	04	27	-	-	-	Ghair Mumkin	
✓	14	00	00	10	-	-	-	Ghair Mumkin	
✓	15	00	01	37	-	-	-	Banjer Qadeem	
✓	16	00	00	11	-	-	-	Banjer Qadeem	
✓	17	00	00	11	-	-	-	Banjer Qadeem	
✓	18	00	00	17	-	-	-	Banjer Qadeem	
✓	19	00	00	18	-	-	-	Banjer Qadeem	
✓	20	00	00	05	-	-	-	Banjer Qadeem	
Total		07	01	27	720	00	00		
02	Ahmad Khail	448 min-	00	02	20	134	02	00	Banjer Qadeem
✓		535 min-	03	00	34	-	-	-	Ghair Mumkin
✓		537 min-	03	00	03	-	-	-	Ghair Mumkin
✓		538 min-	07	03	34	-	-	-	Ghair Mumkin
✓		539 min-	03	00	06	-	-	-	Ghair Mumkin
✓		541 min-	03	02	13	-	-	-	Ghair Mumkin
✓		545 min-	05	03	13	-	-	-	Ghair Mumkin
✓		551 min-	02	00	27	-	-	-	Ghair Mumkin
✓		552 min-	00	02	20	-	-	-	Ghair Mumkin
✓		556 min-	00	01	20	-	-	-	Ghair Mumkin
✓		557 min-	05	01	20	-	-	-	Ghair Mumkin
✓		562 min-	00	02	15	-	-	-	Ghair Mumkin
✓		563 min-	01	00	06	-	-	-	Ghair Mumkin
✓		566 min-	01	03	23	-	-	-	Ghair Mumkin
✓		568 min-	02	02	31	-	-	-	Ghair Mumkin
✓		849 min-	10	00	26	-	-	-	Ghair Mumkin
✓		878 min-	01	00	06	-	-	-	Ghair Mumkin
✓		881 min-	00	00	12	-	-	-	Ghair Mumkin
✓		883 min-	01	00	00	-	-	-	Ghair Mumkin
✓		884 min-	00	01	01	-	-	-	Ghair Mumkin
✓		885 min-	00	00	28	-	-	-	Ghair Mumkin
✓		886 min-	00	02	08	-	-	-	Ghair Mumkin
✓		887 min-	00	02	15	-	-	-	Ghair Mumkin
✓		888 min-	00	02	02	-	-	-	Ghair Mumkin
✓		889 min-	00	00	22	-	-	-	Ghair Mumkin
✓		891 min-	00	03	00	-	-	-	Ghair Mumkin
✓		892 min-	00	00	36	-	-	-	Ghair Mumkin
✓		893 min-	00	01	15	-	-	-	Ghair Mumkin
✓		894 min-	01	00	36	-	-	-	Ghair Mumkin
✓		895 min-	00	03	37	-	-	-	Ghair Mumkin
✓		896 min-	01	01	00	-	-	-	Ghair Mumkin
✓		899 min-	01	00	03	-	-	-	Ghair Mumkin
✓		900 min-	01	02	09	-	-	-	Ghair Mumkin
✓		901 min-	01	01	29	-	-	-	Ghair Mumkin
✓		902 min-	01	01	15	-	-	-	Ghair Mumkin
✓		916 min-	03	01	09	-	-	-	Ghair Mumkin
✓		917 min-	00	01	08	-	-	-	Ghair Mumkin
✓		918 min-	00	03	01	-	-	-	Ghair Mumkin
✓		919 min-	02	00	20	-	-	-	Ghair Mumkin
✓		920 min-	01	01	25	-	-	-	Ghair Mumkin
✓		921 min-	00	00	07	-	-	-	Ghair Mumkin
✓		922 min-	00	01	26	-	-	-	Ghair Mumkin
✓		923 min-	00	00	12	-	-	-	Ghair Mumkin

[Signature]
 DEPUTY COMMISSIONER
 ZADP

Scanned with CamScanner

		925 min-	02	02	00	-	-	-	Ghair Mumkin
		926 min-	01	01	08	-	-	-	Ghair Mumkin
	Total	46	80	03	31	134	02	00	
03	Khill Karliguran	Nil	Nil	Nil	Nil	17	00	00	
04	Cudal Khall	Nil	Nil	Nil	Nil	133	02	10	
	Grand Total	66	88	00	18	1005	00	10	

Deputy Commissioner / Collector
District Zhob.

Copy forwarded to:-

1. The Principal Secretary to Chief Secretary of Government of Balochistan Quetta.
2. The Senior Member Board of Revenue Balochistan Quetta.
3. The Secretary Irrigation Department Quetta
4. The Project Director Balochistan Water Resources Development Sector Project Quetta.
5. The Assistant Commissioner, Zhob.
6. Master file.

Deputy Commissioner / Collector
District Zhob.

DEPUTY COMMISSIONER
ZHOE.

Scanned with CamScanner

**ANNEX-II: LIST OF THE PERSONS IN CONTACT /PEOPLES MET DURING THE VISIT
TO THE PROJECT OFFICES AND FIELD STAFF AND COMMUNITY MEMBERS**

Sr No.	Name	Designation	Location	Phone N.
1	Mir Azhar Jabbar	Project Director	PMO Quetta	0333 3824644
2	Mr.Sufian Durrani	Deputy Project Director	PMO Quetta	0333 5172464
3	Mr. Saeed Hussain	Social Safeguards Expert	PIC Quetta	0333 4216510
4	Mr. Abdul Haseeb Babar	Social Organizer	PIC Quetta	0333 6775103
5	Mr. Bashir Ahmad	Naib Tehsildar	Zhob	0333 7780520
6	Mr,Muhammad Ibrahim	Eng	Zhob	0300 3864943
7	Mr. Muhammad Dawood	Local staff	Zhob	0301 3230409
8	Mr. Sadam Hussain	Local staff	Zhob	0316 8003432
9	Mr.Daud Khan	Community Member	Killi Ahmad Khel	0344 4941121
10	Mr. Saeed Ullah	Community Member	Killi Ahmad Khel	0347 8216810
11	Mr.Akhtar Muhammad	Community Member	Killi Ahmad Khel	0342 2000136
12	Mullah Jan Muhammad	Community Member	Killi Ahmad Khel	0349 3656709
13	Khair UDin	Community Member	Killi Ahmad Khel	-
14	Mr. Aziz Ullah	Community Member	Killi Ahmad Khel	0341 0911415
15	Mr.Abdul Rahmat	Community Member	Killi Hazarat Sahib I	0343 7988151
16	Mr. Imdad Ullah	Community Member	Killi Hazat Sahib	0349 2450734
17	Mr. Muhammad Hashim	Community Member	Killi Hazarat Sahib	0300 9043271

ANNEX-III: PHOTOLOGS





Meeting with the Revenue staff at Zhub for confirmation of the unsettled area under the project.



Field Visit of the unsettled area of the Siri Toi Dam Project



Dam Reservoir area in the background



Visit to the project area with the Revenue office staff and project staff and some local community members.



Discussion during the site visit to the project area with some of the community members.



Important land mark, a rock outcrop at the entry point of the Siri Toi Dam area

