

# Social Monitoring Report

---

# 1 Semestral Report  
August 2022

## Pakistan: Balochistan Water Resources Development Sector Project

### Siri Toi Dam Subproject (Zhub River Basin)

Prepared by Balochistan Irrigation Department and the Agriculture and Cooperatives Department  
for the Islamic Republic of Pakistan and the Asian Development Bank.

This social monitoring report is a document of the borrower. The views expressed herein do not necessarily represent those of ADB's Board of Directors, Management, or staff, and may be preliminary in nature.

In preparing any country program or strategy, financing any project, or by making any designation of or reference to a particular territory or geographic area in this document, the Asian Development Bank does not intend to make any judgments as to the legal or other status of any territory or area.

**IRRIGATION DEPARTMENT  
GOVERNMENT OF THE BALOCHISTAN**



**PROJECT MANAGEMENT OFFICE (PMO)**

**BALOCHISTAN WATER RESOURCES  
DEVELOPMENT SECTOR PROJECT (BWRDSP)  
(LOAN 3700-PAK)**

**Siri Toi Dam Sub-Project (Zhub River Basin)**

**SEMI-ANNUAL EXTERNAL MONITORING REPORT # 1  
BY INDIVIDUAL CONSULTANT FOR SOCIAL SAFEGUARD COMPLIANCE  
(EXTERNAL MONITOR)**

**PROJECT DIRECTOR  
PROJECT MANAGEMENT OFFICE (PMO), IRRIGATION DEPARTMENT  
BALOCHISTAN - PAKISTAN**

**AUGUST 2022**

**SIRI TOI DAM SUB-PROJECT (ZHOB RIVER BASIN)****SEMI-ANNUAL EXTERNAL MONITORING REPORT # 1  
BY INDIVIDUAL CONSULTANT FOR SOCIAL SAFEGUARD COMPLIANCE  
(EXTERNAL MONITOR)****STATUS OF DELIVERABLE**

Title of Report: Semi-Annual External Monitoring Report # 1

Publication #: BWRDSP/ESM/03

Prepared by: M. Aslam Malik, External Monitoring Consultant (EMC)

<b>Sr. #</b>	<b>Report/Revision</b>	<b>Date of Submission</b>
1	Semi-Annual External Monitoring Report # 1	22 <sup>nd</sup> August 2022

## SIRI TOI DAM SUB-PROJECT (ZHOB RIVER BASIN)

### SEMI-ANNUAL EXTERNAL MONITORING REPORT # 1 BY INDIVIDUAL CONSULTANT FOR SOCIAL SAFEGUARD COMPLIANCE (EXTERNAL MONITOR)

#### TABLE OF CONTENTS

	<u>Page No.</u>
<b>1 PROJECT INTRODUCTION AND BACKGROUND .....</b>	<b>1</b>
<b>2 HIRING OF EXTERNAL MONITORING (SOCIAL SAFEGUARD COMPLIANCE) EXPERT .....</b>	<b>3</b>
<b>3 INCEPTION REPORT.....</b>	<b>4</b>
<b>4 EXTERNAL MONITPRING REPORT EMR-01 - UNSETTLED LAND UNDER SIRI TOI DAM SUB PROJECT- ZHOB RIVER BASIN.....</b>	<b>6</b>
4.1 GENERAL DESCRIPTION .....	6
4.2 CONFIRMATION OF UNSETTLED LAND & WAY FORWARD .....	7
4.3 EXTERNAL MONITORING CONSULTANT (EMC) FIELD VISIT .....	7
4.4 RECOMMENDATIONS.....	7
<b>5 NOTIFICATION FOR LAND ACQUISITION UNDER SECTION 6 &amp; 7 OF LAND ACQUISITION ACT 1894 FOR ACQUIRING LAND IN TEHSIL &amp; DISTRICT ZHOB FOR SIRI TOI DAM SUB PROJECT.....</b>	<b>8</b>
<b>6 SIRI TOI DAM SUBPROJECT- ZRB .....</b>	<b>8</b>
6.1 Updating of LARP .....	8

## SIRI TOI DAM SUB-PROJECT (ZHOB RIVER BASIN)

### SEMI-ANNUAL EXTERNAL MONITORING REPORT # 1 BY INDIVIDUAL CONSULTANT FOR SOCIAL SAFEGUARD COMPLIANCE (EXTERNAL MONITOR)

#### LIST OF FIGURES

Figure A: Siri Toi Dam Reservoir Area and Canals .....	1
Figure B: Dam Axis Location area of the Siri Toi dam Project .....	2
Figure C: Siri Toi Dam Reservoir area .....	2
Figure D: Schematic Diagram of Siri Toi Dam .....	3

#### LIST OF TABLES

Table 1: List of Participants from Different Departments .....	8
Table 2: Name of Mouza and Cost Assessment Per Acre .....	8
Table 3: Built-up Structure Rates .....	9
Table 4: Trees Rates and Types .....	9

#### LIST OF ANNEXES

ANNEXURE-I	SURVEY TOOL (QUESTIONNAIRE)
ANNEXURE-II	PHOTOLOGS
ANNEXURE-III	NOTIFICATION OF SECTION 5 OF LAND ACQUISITION FOR SIRI TOI DAM SUBPROJECT
ANNEXURE-IV	NOTIFICATION OF SECTION 6 & 7 OF LAND ACQUISITION FOR SIRI TOI DAM SUBPROJECT

## SIRI TOI DAM SUB-PROJECT (ZHOB RIVER BASIN)

### SEMI-ANNUAL EXTERNAL MONITORING REPORT # 1 BY INDIVIDUAL CONSULTANT FOR SOCIAL SAFEGUARD COMPLIANCE (EXTERNAL MONITOR)

#### 1 PROJECT INTRODUCTION AND BACKGROUND

1. The Balochistan Water Resources Development Sector Project (BWRDSP) aims to support the government in water sector planning, management and investment on water sector infrastructure in selected river basins. It will assist the government for investment to improve water storage and supply infrastructure at the Zhub and Mula River basins and improve agricultural farm productivity. The project will (a) construct new small dams and flood irrigation (spate) systems; (b) improve 276 km of canals, drains, and karezes (subsurface water channels); (c) develop a satellite-based water information system; and (d) build capacity of the local communities, the Balochistan Irrigation Department (BID), and the Agriculture and Cooperative Department (ACD).
2. Government of Balochistan (GoB) has now hired the services of the Consultants for Project Design, Construction Supervision and Implementation Support for Balochistan Water Resources Development Sector Project (hereinafter called 'the Consultants') will help GoB in preparing detailed design of three core sub-projects and also feasibility studies and detailed design of balance of eight non-core sub-projects.
3. Dam reservoir area (Figure-A, B & C) and schematic diagram (Figure-D) of irrigation system is illustrated as below.

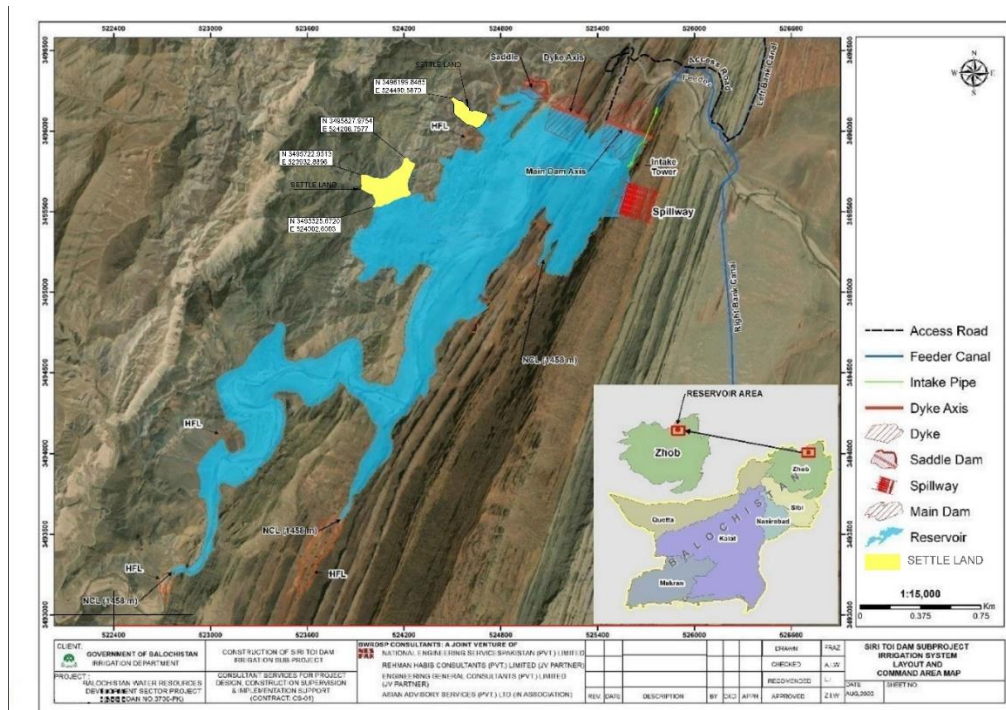


Figure A: Siri Toi Dam Reservoir Area and Canals



**Figure B: Dam Axis Location area of the Siri Toi dam Project**



**Figure C: Siri Toi Dam Reservoir area**

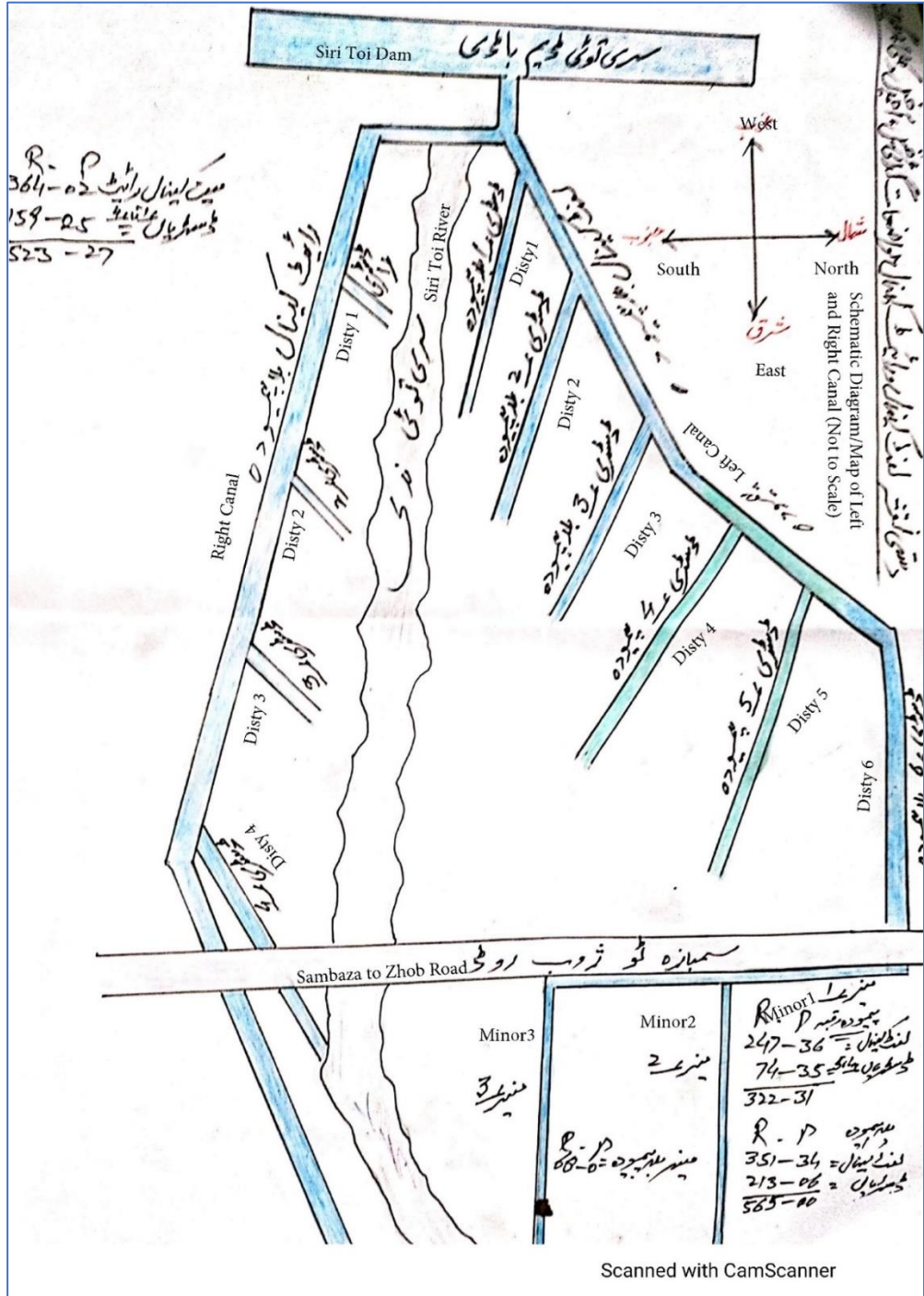


Figure D: Schematic Diagram of Siri Toi Dam

**2 HIRING OF EXTERNAL MONITORING (SOCIAL SAFEGUARD COMPLIANCE) EXPERT**

- The GoB/Donor hired the services of M. Aslam Malik as External Monitoring (Social Safeguard Compliance) Expert. The objective of hiring of Social Safeguard Compliance Expert (External Monitor) hereafter will be called the Consultant, is to monitor LARP implementation, and assess the compliance with safeguard requirements of the loan and project, achievement of resettlement objectives, restoration of the economic and social conditions of the displaced persons (DPs), the effectiveness and impacts of the proposed entitlements, the need for further mitigation measures, if any, and institutional

arrangements & capacity to implement resettlement plans. The Consultant shall confirm if compensation payments have been fully completed in the segments/sections having LAR impacts and are, thus, ready to be handed over for the civil works, and timely advise PMO on any corrective measures, if required for implementation before construction start-up.

5. The External Monitoring Expert commenced the services on 22/02/2022 During the period from February 22, 2022 to August 21, 2022, the following deliverables were issued and approved/concurred.

- i) Inception Report
- ii) External Monitoring Report (EMR) No. 1

### 3 INCEPTION REPORT

6. Inception Report basically is a road map for monitoring / implementation / validation of a project/assignment. In this report, following methodology is being adopted for validating the IMR activities at site.

- a) Siri Toi Dam Project documents related to the Land Acquisition and Resettlement Plan(LARP) have been developed by the project. These are covering two categories of the project area requiring the land acquisition. These categories are comprising **unsettled** and **settled areas** of the project. For the unsettled areas it is notified as owned by the Government of Balochistan (GOB) and for this a Social Safeguard Due Diligence Report (SDDR) has been prepared whereas for the Settled area a LARP has been prepared separately. As mentioned earlier these two documents have been approved by the ADB as the funding institution. All these documents along with the other project related documents will be studied, in order to understand project profile and applicable laws and regulations relevant to land acquisition, compensation and resettlement and rehabilitation including the Pakistan's Land Acquisition Act of 1894 and ADB's SPS 2009.
- b) As a part of the implementation process for the LARP and SDDR, the project will be preparing the Internal Monitoring Reports with regular intervals to document the progress of Implementation of LARP and SDDR. External Monitoring Consultant (EMC) will study/review these documents and hold meetings and discussions with all the stakeholders to verify and validate the implementation of the LARP and SDDR with evidence of full delivery of compensation to all DPs prior to initiation of construction work. This is prerequisite for undertaking the Construction works.
- c) EMC will monitor through documents review and site visit and report whether LARP has been implemented as required prior to commencement of civil works. Through site visits and interaction with the stakeholder will evaluate that no physical displacement or economic displacement has occurred, and section or part of a section of works has been handed over to the civil works contractor only after:
  - i. Compensation at full replacement cost has been paid to all effected persons /displaced persons (DPs) in accordance with the approved LARP for relevant civil works contract or sections that are ready to be constructed;

- ii. In case if the any DP(s) are not available, then make exhaustive efforts to locate unavailable DPs in the project area or pursue the relevant authority to locate the person(s) and arrange to make the entitled compensation payments. If the person is not paid due to his non-availability or not willing to receive the payment then, the project in association with the Revenue department staff will prepare documents with reasons of such non paid DP as per ADB guidance notes.
  - iii. Review and assess other entitlements listed in the updated and approved/cleared LARP have been provided to the affected persons or Displaced Persons. Ensure that the LARP implementation report is submitted to ADB and determined as satisfactory.
- d) Review the progress reports and verify the activities of civil works contractors for the project to follow the approved LARP and no physical displacement or economic displacement has occurred.
  - e) Hold meeting on regular interval for consultation with the DPs and PMO to review the progress of implementation.
  - f) Review the gender equality issues/ situation in the project area, through the informal surveys/ interviews to be conducted by the female staff of the project.
  - g) Review the employment records of the Civil Works Contactor to ascertain that the DPs have been provided the job opportunities in the construction works depending on their suitability for these jobs.
  - h) Through review of documents and field visits will confirm that any unanticipated LAR impacts encountered during implementation of the project has been dealt in accordance with ADB approved LARP and ADB Safeguard Policy Statement 2009, that any change to the scope, location or alignment of the project has been made with approval of ADB through an addendum to the LARP as and if required;
  - i) Review and monitor and verify whether resettlement objectives of enhancing, or at least restoring the livelihoods of all DPs in real terms relevant to pre-project levels and improving the standards of living of the DPs and other vulnerable groups have been met. For this purpose, necessary survey tools will be developed to ascertain the socioeconomic status of the project displaced persons (DPs); to evaluate the improvements or even maintaining the status of pre-project implementation level livelihood standards. This could also be done through field visits and discussion with the DPs at site. This will include the review and verify results of internal monitoring reports prepared by PMO through review of records and random field visits involving DPs and community groups;
  - j) Review and verification that monitoring and evaluation reports by PMO reflects without limiting the application of the Involuntary Resettlement Safeguards or the LARP that no land has been acquired for the purpose of the project under the emergency acquisition provisions of Pakistan's Land Acquisition Act (1894) as amended from time to time;

- k) External monitoring will be carried out to verify that no construction activities have been commenced in the sections with new/additional LAR impact before implementation of ADB approved LARP and was cleared by ADB;
- l) During the implementation process of the LARP, it is likely that one of or some of the DPs have some grievances. During the external monitoring process, it will be assessed that the reporting and recording system of the grievances and its follow up redressal action have been undertaken by the project or other relevant institution(s). Assess if the required grievance redress mechanism (GRM) for the project is existing and functional, status and actions taken on grievances received and recommend measures for improvements, as required; any interaction with the DPs will be made to ascertain the status/progress. Grievance Redressal Committees need to be established with consensus through local community system and make it functional at village level for the settled areas impacted by the project. Maintain a register at village level to record the complaints and its redressal actions required from the community/ to be taken by the relevant agency.
- m) During the monitoring field visits it will also be ascertained and identify problems/potential problems and emerging LAR issues during project implementation; and recommend to PMO the required corrective actions and measures to mitigate problems;
- n) LARP implementation is an important component of the project activities. For every project due to areas specific environment and social economic conditions it is likely that some new experience gained or some new situations have emerged during the implementation of the project. Some lessons learnt should be highlighted also, so as to be useful for future water sector development projects elsewhere. Within six months prior to the project closing, conduct a post-evaluation of the implementation of the LARP and learn strategic lessons for future policy formulation and planning.
- o) Through review of the documents and by holding consultation meetings with the DPs and PMO, the monitoring will assess the extent to which the provisions in the LARP are being followed and if objectives are being met. The monitoring indicators, specific to the approved LARP, has been taken into consideration for verification and given as a tool in **ANNEXURE-I..** The Inception Report has been submitted and approved by the ADB.

#### **4 EXTERNAL MONITPRING REPORT EMR-01 - UNSETTLED LAND UNDER SIRI TOI DAM SUB PROJECT- ZHOB RIVER BASIN**

##### **4.1 GENERAL DESCRIPTION**

7. In this EMR-01, general description of this package/batch are as under:

- a) The project area is comprising overall 1093 acres and out of this major area of 1005 acres is unsettled and only 88 acres(around 9%) area is the settled area.
- b) No metaled road to the dam site exists now and one has to reach to the site with the four wheel drive vehicle through zig-zag dirt tracks.
- c) The project area is remotely located having old barren land (Banjar Qadeem) and unsettled.

- d) In some of the area sheep and goats were seen grazing on vast unsettled area.
- e) Hard rocks outcrops are commonly seen in most of the area.
- f) Hard rocky area exists to hold substantial quantity of water during the rainy season flows like a huge sized water storage cup, making the site of dam a natural water holding body.
- g) Population centers/ settlements are scattered housing settlements but connected by black top roads nearby the project area.
- h) Bridges on the road leading to these villages are in dilapidated condition and need rehabilitation works
- i) Most of the residents of the area of settlements are from Mandokhel tribe and having good mutual interaction.
- j) Sheep rearing/livestock is the main source of their income.

#### 4.2 CONFIRMATION OF UNSETTLED LAND & WAY FORWARD

8. The Revenue record and Section 5 clearly indicated that the land is barren, unproductive and banjer qadeem (old uncultivable land). LARP of the project clearly reflects that the project area is rocky, without any cultivation on vast area allocated for the project. During the resettlement survey, no impact on structures, crops, trees and other public /community structures was found. Based on this situation there are **No leaseholders, tenants, encroachers or squatters on this land which will be affected by the implementation of this project.** This is validated that this is an Unsettled land area and free of any incumbrances. Revenue Departmental staff and documentary review reveals these facts. Under these circumstances it is justified to submit this project component regarding the **Unsettled areas** of the project for clearance to start the construction activities.

#### 4.3 EXTERNAL MONITORING CONSULTANT (EMC) FIELD VISIT

9. In pursuance of the objective of the external monitoring assignment of the EMC; has undertaken field trip from 11 to 13 March 2022. Meeting was held at the PMO on 11 March 2022 with the Senior Staff at Quetta. This was followed by field trip on 12 March 2022 to the project site for ascertaining the ground realities. Meeting and discussions were held with the Revenue Department staff at District headquarters at Zhob city. Special focus of discussion was on the land acquisition for the project area. After the meeting and collection of data/ maps regarding the project area team moved to the project site. Physical visit to the project site was made by a team comprising staff Member of Revenue and PMO staff and EMC. At site it was confirmed that the area is not being habitated by anyone and there is no settlement structures in the **unsettled** area. Some of the community members of the adjacent area were also met at the Dam site during the field visit. They have also confirmed that there is no settlement due to the harsh/ hard environmental and geographical conditions making it difficult to live in this specific part of project area. However they were enthusiastic about the project and construction of the planned dam at that site. Project location area in Zhob district is comprising mostly the barren land. Nearby villages (Killi) are Killi Landi, Killi Ahmad Khel, Killi Karigaran and Gadda Khel. **Currently this report is only confined to validate the unsettled portion of the project area (ANNEXURE-II).** This report as EMR 01 has been submitted to ADB and it is under review,

#### 4.4 RECOMMENDATIONS

10. LARP implementation for the unsettled areas of 1005 acres of the land in the project area is belonging to the Government of Balochistan (BOL) as per **ANNEXURE-III** notified under Section 5 of LAA 1894 amended from time to time. LAC has cleared this land as free of any encumbrance. These areas are located in the project components including the (1) Dam Axis/ Reservoir;(with Dykes and other auxiliary structures); (2) Right Bank Canal

(RBC) and its Tributaries and (3) Left Bank Canal (LBC) and its distribution system deserves to be handed over to the contractor for Civil Works. **Therefore, it is recommended to allow the construction works in these UNSETTLED LANDS of the project area and the contractor has been mobilized.**

## 5 NOTIFICATION FOR LAND ACQUISITION UNDER SECTION 6 & 7 OF LAND ACQUISITION ACT 1894 FOR ACQUIRING LAND IN TEHSIL & DISTRICT ZHOB FOR SIRI TOI DAM SUB PROJECT

11. The unsettled land, an area of 1005 acres, 10 pols, settled land 88 acres, 18 pols, total area 1093 acres and 28 pols, is to be acquired in Tehsil & District Zhob for Siri Toi Dam Sub Project Zhob River Basin.

12. A notification under section 5 of Land Acquisition Act 1894 has already been invoked by the Worthy Commissioner Zhob Division office on 25<sup>th</sup> November 2021, for the acquisition of the above land. No objection for any person or land owner has been filed within 30 days after publication of said notification. Another notification under section 6 & 7 of land acquisition act 1894 was invoked (**ANNEXURE-IV**) for land acquisition on 15 August 2022.

## 6 SIRI TOI DAM SUBPROJECT- ZRB

### 6.1 Updating of LARP

13. During the reporting period, following activities were carried out related to land acquisition and resettlement for Siri Toi Dam subproject:

- **DPAC meeting** regarding approval/ fixation of compensation rates for the land, structures, boundary wall, rooms, ashpole (animal penning area) and trees etc was held on 25<sup>th</sup> April, 2022 under the chairmanship of Deputy Commissioner Zhob. The participants/ members from different departments attended the meeting, which include the following:

**Table 1: List of Participants from Different Departments**

1	Mr. Muhammad Ramzan Palal	Deputy Commissioner	In chair
2	Mr. Jarullah Kakar	AC Zhob	Member
3	Mr. Suffyan Durrani	Project Director, BWRDSP	Member
4	Mr. Nadeem Mamon	Assistant Engineer Irrigation	Member
5	Mr. Muhammad Ayoub	Rep. Forest Department	Member
6	Mr. Jahanzaib	SDO Irrigation	Member
7	Mr. Manzoor Ahmed	SDO C&W	Member
8	Mr. Kamran Ishaq	DD Agriculture	Member
9	Mr. Muhammad Hanif	Tehsildar Zhob	Member

- The committee assessed the rates as under:

### A- Land

**Table 2: Name of Mouza and Cost Assessment Per Acre**

Sr. No.	Name of Mouza	Cost Assessed per Acre
1	Landi, Ahmed Khail, Killi Karigran, Gadai Khail	Rs. 300,000/-

**B- Built-up Structure****Table 3: Built-up Structure Rates**

Sr. No.	Name of Mouza	Room Pakka per/s.ft	Room Pakka with roof per/s.ft	Ashpole per s/ft	Boundary Wall running foot
1	Landi	Rs. 2600	Rs. 1700	Rs. 1450	Rs. 850

**C- Trees****Table 4: Trees Rates and Types**

Sr. No.	Name of Trees	Rate per Tree 1 - 5 (Rs.)	Rate per Tree 6 – 10 (Rs.)	Rate per Trees 11 and above (Rs.)
1	Pomegranate	3500/-	9500/-	19000/-
2	Apple	5500/-	30000/-	36000/-
3	Almond	4500/-	14500/-	26000/-
4	Grapes	3500/-	9500/-	19000/-

- On the basis of DPAC approved rates, the summary of updated land acquisition and resettlement budget is given in that document.
- For notification of Section 6 and 7, DC Zhob has requested to the Commissioner Zhob on May 29<sup>th</sup>, 2022, which is expected to be notified during the month of July or in the mid of August 2022 ( Notified as mentioned above Annexure IV).
- On the basis of the DPAC approved rates, the LARP was updated and submitted to the ADB during the month of June 2022.

**ANNEXURE-I**

**BALUCHISTAN WATER RESOURCES DEVELOPMENT SECTOR PROJECT (BWRDSP)**

**Questionnaire for Verification/Validation of DPs**

*[Click ✓ mark in the relevant box]*

Name:	Age:	<input type="checkbox"/>	<input type="checkbox"/>	<b>Form No.EMC/</b>
Location (Killi/Village):	Sex:	Male	Female	

**BASIC INFORMATION**

Tehsil/District:

Composition and structure					
Educational, and skill levels					
Gender of household head					
Ethnic group					
Access to:		<b>Yes</b>	<b>No</b>	<b>N/A</b>	<b>Remarks</b>
	Health	<input type="checkbox"/>	<input type="checkbox"/>	<input type="checkbox"/>	
	Education	<input type="checkbox"/>	<input type="checkbox"/>	<input type="checkbox"/>	

**BALUCHISTAN WATER RESOURCES DEVELOPMENT SECTOR PROJECT (BWRDSP)**

*Siri Toi Dam Sub-Project (Zhub River Basin)*

*Semi-Annual External Monitoring Report No. 1*

	Utilities				
	other social services				
Land and other resource-owning and resource-using patterns					
Occupations and employment patterns					
Income sources and levels					
Agricultural production data (for rural households)					
Participation in neighbourhood or community groups					
Access to cultural sites and events					
Valuation of all assets					

<b>RESTORATION OF LIVING STANDARDS</b>	<b>Yes</b>	<b>No</b>	<b>N/A</b>	<b>Remarks</b>
Were house compensation payments made free of depreciation, fees, or transfer costs to the DPs?				
Have DPs adopted the housing options developed?				
Have perceptions of community been restored?				
Have DPs achieved replacement of key social and cultural elements?				

**BALUCHISTAN WATER RESOURCES DEVELOPMENT SECTOR PROJECT (BWRDSP)**

*Siri Toi Dam Sub-Project (Zhob River Basin)*

*Semi-Annual External Monitoring Report No. 1*

<b>RESTORATION OF LIVELIHOODS</b>	<b>Yes</b>	<b>No</b>	<b>N/A</b>	<b>Remarks</b>
Was compensation at replacement cost (e.g., are DPs able to replace lost property and assets with the compensation provided), livelihood restoration (e.g., are DPs able to restore their livelihoods and income earning capacity).				
Were compensation payments free of deductions for depreciation, fees, or transfer costs to the DPs?				
Were compensation payments sufficient to replace lost assets?				
Was sufficient replacement land available of suitable standard?				
Did income substitution allow for reestablishment of enterprises and production?				
Have affected enterprises received sufficient assistance to reestablish themselves?				
Have vulnerable groups been provided income-earning opportunities?				
Are these opportunities effective and sustainable?				
Do jobs provided restore pre-project income levels and living standards?				
Levels of DPs satisfaction				
How much do the DPs know about resettlement procedures and entitlements?				
Do the DPs know their entitlements?				
Do they know whether these have been met?				

**BALUCHISTAN WATER RESOURCES DEVELOPMENT SECTOR PROJECT (BWRDSP)**

*Siri Toi Dam Sub-Project (Zhob River Basin)*

*Semi-Annual External Monitoring Report No. 1*

How do the DPs assess the extent to which their own living standards and livelihoods have been restored?				
How much do the DPs know about grievance procedures and conflict?				
resolution procedures?				
Effectiveness of resettlement planning?				
Were the DPs and their assets correctly enumerated?				
Was the time frame and budget sufficient to meet objectives, were there institutional constraints?				
Were entitlements too generous?				
Were vulnerable groups identified and assisted?				
How did resettlement implementers deal with unforeseen problems?				

<b>DPS LEVELS OF SATISFACTION</b>	<b>Yes</b>	<b>No</b>	<b>N/A</b>	<b>Remarks</b>
How much do the displaced persons know about resettlement procedures and entitlements?				
Do the displaced persons know their entitlements?				
Do they know whether these have been met?				

**BALUCHISTAN WATER RESOURCES DEVELOPMENT SECTOR PROJECT (BWRDSP)**

*Siri Toi Dam Sub-Project (Zhub River Basin)*

*Semi-Annual External Monitoring Report No. 1*

How do the displaced persons assess the extent to which their own living standards and livelihoods have been restored?				
How much do the displaced persons know about grievance procedures and conflict resolution procedures?				

<b>EFFECTIVENESS OF RESETTLEMENT PLANNING</b>	Yes	No	N/A	Remarks
Were the displaced persons and their assets correctly enumerated?				
Was the time frame and budget sufficient to meet objectives, were there institutional constraints?				
Were entitlements too generous?				
Were vulnerable groups identified and assisted?				
How did resettlement implementers deal with unforeseen problems?				

**ANNEXURE II**

**PHOTOLOGS**



Review of project site maps



Meeting with the Revenue staff at Zhub for confirmation of the unsettled area under the project.



Field Visit of the unsettled area of the Siri Toi Dam Project



Dam Reservoir area in the background



Visit to the project area with the Revenue office staff and project staff and some local community members.



Discussion during the site visit to the project area with some of the community members.



Important land mark, a rock outcrop at the entry point of the Siri Toi Dam area

## ANNEXURE III

## NOTIFICATION OF SECTION 5 OF LAND ACQUISITION FOR SIRI TOI DAM SUBPROJECT



To,

The Commissioner,  
Zhub Division at Loralai.OFFICE OF THE  
DEPUTY COMMISSIONER ZHOB.No. 572-28/SK/SSD  
Dated Zhub the November, 16<sup>th</sup> 2021.

Section-5

Subject:- **ISSUANCE OF NOTIFICATION UNDER SECTION 5 OF LAND ACQUISITION ACT 1894 FOR ACQUIRING LAND IN TEHSIL & DISTRICT ZHOB FOR SIRI TOI DAM SUBPROJECT ZHOB RIVER BASIN, UNDER BALOCHISTAN WATER RESOURCES DEVELOPMENT SECTOR PROJECT.**

This refers to Project Director, Balochistan, Water Resources Development Sector Project letter No. PD/BWRDSP/2021/1556-63 dated 25<sup>th</sup> October, 2021, on the above stated subject.

2. It is submitted that in exercise of the powers conferred upon the undersigned by virtue of Section 4 of the Land Acquisition Act 1894 a notification No. 311-20 dated 13<sup>th</sup> July, 2021, (Annex-A) was issued under the said Section ibid for the total area of requisite land 2030 Acres 02 Rod 28 Pol for preliminary investigation of the land with the intimation therein that any person having interest in the land who has any objection to the acquisition of any land in the locality may file an objection in writing before the Deputy Commissioner / Collector, District Zhub within 30 days of the publication of this Notification.

3. Publication of this notification which was published in news paper vide PRQ No. 214/29-07-2021 (Annex-B) accordingly but no objection whatsoever has so far been received by any person at all, but now it has been brought into the notice of undersigned by Project Director, Balochistan, Water Resources Development Sector Project, an area of 1093 Acres is required for the said purpose, therefore, in the absence of any objection from the inhabitants of locality, proceeding under Section-5 may please be issued in this regard for an approximate area of 1093 Acres accordingly.

(Been detailed below with reduction of the area as now required).

S# NO.	Name of	Khasra No.	Settled area in Acres			Unsettled Area in Acres			Type of Land
			A	R <sup>q</sup>	P	A	R	P	
01	Landi	01	00	01	39	720	00	00	Banjer Qadeem
		02	01	00	05	-	-	-	Banjer Qadeem
		03	00	00	11	-	-	-	Banjer Qadeem
		04	00	00	02	-	-	-	Banjer Qadeem
		05	00	00	20	-	-	-	Banjer Qadeem
		06	00	00	11	-	-	-	Banjer Qadeem
		07	00	00	23	-	-	-	Bagheecha Aabi
		08	00	01	30	-	-	-	Ghair Mumkin
		09	00	01	36	-	-	-	Ghair Mumkin
		10	00	04	19	-	-	-	Ghair Mumkin
		11	00	01	32	-	-	-	Ghair Mumkin

Scanned with CamScanner

✓	13	00	04	27	-	-	-	Ghair Mumkin		
✓	14	00	00	10	-	-	-	Ghair Mumkin		
✓	15	00	01	37	-	-	-	Banjer Qadeem		
✓	16	00	00	11	-	-	-	Banjer Qadeem		
✓	17	00	00	11	-	-	-	Banjer Qadeem		
✓	18	00	00	17	-	-	-	Banjer Qadeem		
✓	19	00	00	18	-	-	-	Banjer Qadeem		
✓	20	00	00	05	-	-	-	Banjer Qadeem		
<b>Total</b>		07	01	27	720	00	00			
02	Ahmad Khail	✓	448 min-	00	02	20	134	02	00	Banjer Qadeem
		✓	535 min-	03	00	34	-	-	-	Ghair Mumkin
		✓	537 min-	03	00	03	-	-	-	Ghair Mumkin
		✓	538 min-	07	03	34	-	-	-	Ghair Mumkin
		✓	539 min-	03	00	06	-	-	-	Ghair Mumkin
		✓	541 min-	03	02	13	-	-	-	Ghair Mumkin
		✓	545 min-	05	03	13	-	-	-	Ghair Mumkin
		✓	551 min-	02	00	27	-	-	-	Ghair Mumkin
		✓	552 min-	00	02	20	-	-	-	Ghair Mumkin
		✓	556 min-	00	01	20	-	-	-	Ghair Mumkin
		✓	557 min-	05	01	20	-	-	-	Ghair Mumkin
		✓	562 min-	00	02	15	-	-	-	Ghair Mumkin
		✓	563 min-	01	00	06	-	-	-	Ghair Mumkin
		✓	566 min-	01	03	23	-	-	-	Ghair Mumkin
		✓	568 min-	02	02	31	-	-	-	Ghair Mumkin
		✓	849 min-	10	00	26	-	-	-	Ghair Mumkin
		✓	878 min-	01	00	06	-	-	-	Ghair Mumkin
		✓	881 min-	00	00	12	-	-	-	Ghair Mumkin
		✓	883 min-	01	00	00	-	-	-	Ghair Mumkin
		✓	884 min-	00	01	01	-	-	-	Ghair Mumkin
		✓	885 min-	00	00	28	-	-	-	Ghair Mumkin
		✓	886 min-	00	02	08	-	-	-	Ghair Mumkin
		✓	887 min-	00	02	15	-	-	-	Ghair Mumkin
		✓	888 min-	00	02	02	-	-	-	Ghair Mumkin
		✓	889 min-	00	00	22	-	-	-	Ghair Mumkin
		✓	891 min-	00	03	00	-	-	-	Ghair Mumkin
		✓	892 min-	00	00	36	-	-	-	Ghair Mumkin
		✓	893 min-	00	01	15	-	-	-	Ghair Mumkin
		✓	894 min-	01	00	36	-	-	-	Ghair Mumkin
		✓	895 min-	00	03	37	-	-	-	Ghair Mumkin
		✓	896 min-	01	01	00	-	-	-	Ghair Mumkin
		✓	899 min-	01	00	03	-	-	-	Ghair Mumkin
		✓	900 min-	01	02	09	-	-	-	Ghair Mumkin
		✓	901 min-	01	01	29	-	-	-	Ghair Mumkin
		✓	902 min-	01	01	15	-	-	-	Ghair Mumkin
		✓	916 min-	03	01	09	-	-	-	Ghair Mumkin
		✓	917 min-	00	01	08	-	-	-	Ghair Mumkin
		✓	918 min-	00	03	01	-	-	-	Ghair Mumkin
		✓	919 min-	02	00	20	-	-	-	Ghair Mumkin
		✓	920 min-	01	01	25	-	-	-	Ghair Mumkin
		✓	921 min-	00	00	07	-	-	-	Ghair Mumkin
		✓	922 min-	00	01	26	-	-	-	Ghair Mumkin
		✓	923 min-	00	00	12	-	-	-	Ghair Mumkin

  
 DEPUTY COMMISSIONER  
 ZHOB

		925 min-	02	02	00	-	-	-	Ghair Mumkin
		926 min-	01	01	08	-	-	-	Ghair Mumkin
	<b>Total</b>	<b>46</b>	<b>80</b>	<b>03</b>	<b>31</b>	<b>134</b>	<b>02</b>	<b>00</b>	
03	Killi Karlgaran	Nil.	Nil	Nil	Nil	17	00	00	
04	Cudul Khull	Nil	Nil	Nil	Nil	133	02	10	
	<b>Grand Total</b>	<b>66</b>	<b>88</b>	<b>00</b>	<b>18</b>	<b>1005</b>	<b>00</b>	<b>10</b>	

Deputy Commissioner / Collector  
District Zhub.

**Copy forwarded to:-**

1. The Principal Secretary to Chief Secretary of Government of Balochistan Quetta.
2. The Senior Member Board of Revenue Balochistan Quetta.
3. The Secretary Irrigation Department Quetta
4. The Project Director Balochistan Water Resources Development Sector Project Quetta.
5. The Assistant Commissioner, Zhub.
6. Master file.

Deputy Commissioner / Collector  
District Zhub.

DEPUTY COMMISSIONER  
ZHUB.

Scanned with CamScanner

## ANNEXURE-IV

## NOTIFICATION OF SECTION 6 &amp; 7 OF LAND ACQUISITION FOR SIRI TOI DAM SUBPROJECT

OFFICE OF THE  
DEPUTY COMMISSIONER ZHOB.No. 161-66 / SK/SRB,  
Dated Zhub the May 29<sup>th</sup> 2022.

To,

The Commissioner,  
Zhub Division, Zhub.Subject:- ISSUANCE OF NOTIFICATION UNDER SECTION 6 & 7 LAND ACQUISITION ACT 1894 FOR ACQUIRING LAND IN TEHSIL & DISTRICT ZHOB FOR SIRI TOI DAM SUB PROJECT ZHOB RIVER BASIN UNDER BALOCHISTAN WATER RESOURCES DEVELOPMENT SECTOR PROJECT.

Kindly refer to the worthy Commissioner office Notification dated 25<sup>th</sup> November, 2021, regarding the subject cited above.

It is submitted that un-settled land an area 1005 acres, 10 Pols, Settled Land 88 acres, 18 Pols, total area 1093 acres and 28 Pols, is to be acquired in Tehsil & District Zhub for Siri Toi Dam sub project Zhub river basin, under Balochistan Water Resources Development Sector Project.

A Notification under section 5 of Land Acquisition Act 1894 has already been invoked by the Worthy Commissioner Zhub Division office on 25<sup>th</sup> November, 2021, for the acquisition of the same land. No objection for any person or land owner has been filed within 30-days after publication of said notification. Therefore, it is requested that another notification under Section 6&7 of land acquisition Act 1894 may kindly be invoked in respect of above mentioned land by your good office. The copy of notification under section 5, issued by your good office is enclosed herewith for ready reference please.

(Been detailed below of the area as required).

S# NO.	Name of	Khasra No.	Settled area in Acres			Unsettled Area in Acres			Type of Land
			A	R	P	A	R	P	
01	Landi	01	00	01	39	720	00	00	Banjer Qadeem
		02	01	00	05	-	-	-	Banjer Qadeem
		03	00	00	11	-	-	-	Banjer Qadeem
		04	00	00	02	-	-	-	Banjer Qadeem
		05	00	00	20	-	-	-	Banjer Qadeem
		06	00	00	11	-	-	-	Banjer Qadeem
		07	00	00	23	-	-	-	Bagheecha Aabi
		08	00	01	30	-	-	-	Ghair Mumkin
		09	00	01	36	-	-	-	Ghair Mumkin
		10	00	04	19	-	-	-	Ghair Mumkin
		11	00	01	32	-	-	-	Ghair Mumkin
		12	00	03	36	-	-	-	Ghair Mumkin

*Handwritten signature*  
Deputy Commissioner/Collector  
District Zhub

Scanned with CamScanner

		13	00	04	27	-	-	-	Ghair Mumkin
		14	00	00	10	-	-	-	Ghair Mumkin
		15	00	01	37	-	-	-	Banjer Qadeem
		16	00	00	11	-	-	-	Banjer Qadeem
		17	00	00	11	-	-	-	Banjer Qadeem
		18	00	00	17	-	-	-	Banjer Qadeem
		19	00	00	18	-	-	-	Banjer Qadeem
		20	00	00	05	-	-	-	Banjer Qadeem
	<b>Total</b>		07	01	27	720	00	00	
02	<b>Ahmad Khail</b>	448 min-	00	02	20	134	02	00	Banjer Qadeem
		535 min-	03	00	34	-	-	-	Ghair Mumkin
		537 min-	03	00	03	-	-	-	Ghair Mumkin
		538 min-	07	03	34	-	-	-	Ghair Mumkin
		539 min-	03	00	06	-	-	-	Ghair Mumkin
		541 min-	03	02	13	-	-	-	Ghair Mumkin
		545 min-	05	03	13	-	-	-	Ghair Mumkin
		551 min-	02	00	27	-	-	-	Ghair Mumkin
		552 min-	00	02	20	-	-	-	Ghair Mumkin
		556 min-	00	01	20	-	-	-	Ghair Mumkin
		557 min-	05	01	20	-	-	-	Ghair Mumkin
		562 min-	00	02	15	-	-	-	Ghair Mumkin
		563 min-	01	00	06	-	-	-	Ghair Mumkin
		566 min-	01	03	23	-	-	-	Ghair Mumkin
		568 min-	02	02	31	-	-	-	Ghair Mumkin
		849 min-	10	00	26	-	-	-	Ghair Mumkin
		878 min-	01	00	06	-	-	-	Ghair Mumkin
		881 min-	00	00	12	-	-	-	Ghair Mumkin
		883 min-	01	00	00	-	-	-	Ghair Mumkin
		884 min-	00	01	01	-	-	-	Ghair Mumkin
		885 min-	00	00	28	-	-	-	Ghair Mumkin
		886 min-	00	02	08	-	-	-	Ghair Mumkin
		887 min-	00	02	15	-	-	-	Ghair Mumkin
		888 min-	00	02	02	-	-	-	Ghair Mumkin
		889 min-	00	00	22	-	-	-	Ghair Mumkin
		891 min-	00	03	00	-	-	-	Ghair Mumkin
		892 min-	00	00	36	-	-	-	Ghair Mumkin
		893 min-	00	01	15	-	-	-	Ghair Mumkin
		894 min-	01	00	36	-	-	-	Ghair Mumkin
		895 min-	00	03	37	-	-	-	Ghair Mumkin
		896 min-	01	01	00	-	-	-	Ghair Mumkin
		899 min-	01	00	03	-	-	-	Ghair Mumkin
		900 min-	01	02	09	-	-	-	Ghair Mumkin
		901 min-	01	01	29	-	-	-	Ghair Mumkin
		902 min-	01	01	15	-	-	-	Ghair Mumkin
		916 min-	03	01	09	-	-	-	Ghair Mumkin
		917 min-	00	01	08	-	-	-	Ghair Mumkin
		918 min-	00	03	01	-	-	-	Ghair Mumkin
		919 min-	02	00	20	-	-	-	Ghair Mumkin
		920 min-	01	01	25	-	-	-	Ghair Mumkin

92  
Deputy Commissioner/Collector  
District Zhub.


Scanned with CamScanner

		923 min-	00	00	12	-	-	-	Ghair Mumkin
		924 min-	02	00	18	-	-	-	Ghair Mumkin
		925 min-	02	02	00	-	-	-	Ghair Mumkin
		926 min-	01	01	08	-	-	-	Ghair Mumkin
	<b>Total</b>	<b>46</b>	<b>80</b>	<b>03</b>	<b>31</b>	<b>134</b>	<b>02</b>	<b>00</b>	
03	Killi Karigaran	Nil	Nil	Nil	Nil	17	00	00	
04	Gadai Khail	Nil	Nil	Nil	Nil	133	02	10	
	<b>Grand Total</b>	<b>66</b>	<b>88</b>	<b>00</b>	<b>18</b>	<b>1005</b>	<b>00</b>	<b>10</b>	

**Deputy Commissioner / Collector  
District Zhub.**

**Copy forwarded to:-**

1. The Principal Secretary to Chief Secretary of Government of Balochistan Quetta.
2. The Senior Member Board of Revenue Balochistan Quetta.
3. The Secretary Irrigation Department Quetta
4. The Project Director Balochistan Water Resources Development Sector Project Quetta.
5. Master file.

  
**Deputy Commissioner / Collector  
District Zhub.**

*Deputy Commissioner/Collector  
District Zhub.*

Scanned with CamScanner



OFFICE OF THE  
COMMISSIONER/LAND COMMISSIONER  
ZHOB DIVISION AT ZHOB.

No. / SRB / Land Acq: / 1851-54  
Dated Zhub the August 15<sup>th</sup> 2022

To,

The Controller  
Government Printing Press ,  
Balochistan Quetta.

Subject :- **NOTIFICATION –LAND ACQUISITION UNDER SECTION 6&7 SIRI  
TOI DAM SUB PROJECT**

Please find enclosed herewith a Notification No.1/SRB/Land Acq:1846-50  
Dated 15<sup>th</sup> August 2022 for land Acquisition in respect of Siri Toi Dam Sub project Tehsil &  
District Zhub for Publication of Notification in the next Provincial Gazette of Balochistan  
Please.



Commissioner/  
Land Commissioner ,  
Zhub Division at Zhub

**Copy forwarded to:-**

- 1.The Senior Member Board of Revenue Balochistan Quetta.
- 2.The Deputy Commissioner/Collector Zhub .
- 3.Master file

Commissioner/  
Land Commissioner ,  
Zhub Division at Zhub

**OFFICE OF THE COMMISSIONER ZHOB DIVISION AT ZHOB**Dated Zhob the August 15<sup>th</sup>, 2022**NOTIFICATION**

No.1/SAB/Land Aeq/186-5/ whereas it appears to the Commissioner

Zhub Division that land measuring 1093 acres and 28 pol bearing different khasra Nos falling in mouza landi, Ahmadkhail ,killi Karigaran and Gadai khail Tesil and District Zhob (detail given in schedule below ) is needed to be acquired for Siri Toi Dam sub project Zhob river basin,under Balochistan water Resources Development sector project.

Now, therefore in exercise of power conferred under section 6 of the Land acquisition Act 1894 (I of 1894) the Commissioner Zhob Division hereby declare that the above mentioned Land as per Schedule below is required for the said purpose.

2. Further in exercise of power conferred under section 7 of the land acquisition Act 1894(1 of 1894) the commissioner Zhob Division hereby orders the Deputy Commissioner Zhob to acquire the land as per schedule below for Siri Toi dam sub project Zhob river basin,under Balochistan water Resources Development sector project.

**SCHEDULE**

S# NO.	Name of	Khasra No.	Settled area in Acres			Unsettled Area in Acres			Type of Land
			A	R	P	A	R	P	
01	Landi	01	00	01	39	720	00	00	Banjer Qadeem
		02	01	00	05	-	-	-	Banjer Qadeem
		03	00	00	11	-	-	-	Banjer Qadeem
		04	00	00	02	-	-	-	Banjer Qadeem
		05	00	00	20	-	-	-	Banjer Qadeem
		06	00	00	11	-	-	-	Banjer Qadeem
		07	00	00	23	-	-	-	Bagheechea Aabi
		08	00	01	30	-	-	-	Ghair Mumkin
		09	00	01	36	-	-	-	Ghair Mumkin
		10	00	04	19	-	-	-	Ghair Mumkin
		11	00	01	32	-	-	-	Ghair Mumkin
		12	00	03	36	-	-	-	Ghair Mumkin



		13	00	04	27	-	-	-	Ghair Mumkin
		14	00	00	10	-	-	-	Ghair Mumkin
		15	00	01	37	-	-	-	Banjer Qadeem
		16	00	00	11	-	-	-	Banjer Qadeem
		17	00	00	11	-	-	-	Banjer Qadeem
		18	00	00	17	-	-	-	Banjer Qadeem
		19	00	00	18	-	-	-	Banjer Qadeem
		20	00	00	05	-	-	-	Banjer Qadeem
	<b>Total</b>		07	01	27	720	00	00	
02	<b>Ahmad Khail</b>	448 min-	00	02	20	134	02	00	Banjer Qadeem
		535 min-	03	00	34	-	-	-	Ghair Mumkin
		537 min-	03	00	03	-	-	-	Ghair Mumkin
		538 min-	07	03	34	-	-	-	Ghair Mumkin
		539 min-	03	00	06	-	-	-	Ghair Mumkin
		541 min-	03	02	13	-	-	-	Ghair Mumkin
		545 min-	05	03	13	-	-	-	Ghair Mumkin
		551 min-	02	00	27	-	-	-	Ghair Mumkin
		552 min-	00	02	20	-	-	-	Ghair Mumkin
		556 min-	00	01	20	-	-	-	Ghair Mumkin
		557 min-	05	01	20	-	-	-	Ghair Mumkin
		562 min-	00	02	15	-	-	-	Ghair Mumkin
		563 min-	01	00	06	-	-	-	Ghair Mumkin
		566 min-	01	03	23	-	-	-	Ghair Mumkin
		568 min-	02	02	31	-	-	-	Ghair Mumkin
		849 min-	10	00	26	-	-	-	Ghair Mumkin
		878 min-	01	00	06	-	-	-	Ghair Mumkin
		881 min-	00	00	12	-	-	-	Ghair Mumkin
		883 min-	01	00	00	-	-	-	Ghair Mumkin
		884 min-	00	01	01	-	-	-	Ghair Mumkin
		885 min-	00	00	28	-	-	-	Ghair Mumkin
		886 min-	00	02	08	-	-	-	Ghair Mumkin
		887 min-	00	02	15	-	-	-	Ghair Mumkin
		888 min-	00	02	02	-	-	-	Ghair Mumkin
		889 min-	00	00	22	-	-	-	Ghair Mumkin
		891 min-	00	03	00	-	-	-	Ghair Mumkin
		892 min-	00	00	36	-	-	-	Ghair Mumkin
		893 min-	00	01	15	-	-	-	Ghair Mumkin
		894 min-	01	00	36	-	-	-	Ghair Mumkin
		895 min-	00	03	37	-	-	-	Ghair Mumkin
		896 min-	01	01	00	-	-	-	Ghair Mumkin
		899 min-	01	00	03	-	-	-	Ghair Mumkin
		900 min-	01	02	09	-	-	-	Ghair Mumkin
		901 min-	01	01	29	-	-	-	Ghair Mumkin
		902 min-	01	01	15	-	-	-	Ghair Mumkin
		916 min-	03	01	09	-	-	-	Ghair Mumkin
		917 min-	00	01	08	-	-	-	Ghair Mumkin
		918 min-	00	03	01	-	-	-	Ghair Mumkin
		919 min-	02	00	20	-	-	-	Ghair Mumkin
		920 min-	01	01	25	-	-	-	Ghair Mumkin
		921 min-	00	00	07	-	-	-	Ghair Mumkin



		922 min-	00	01	26	-	-	-	Ghair Mumkin
		923 min-	00	00	12	-	-	-	Ghair Mumkin
		924 min-	02	00	18	-	-	-	Ghair Mumkin
		925 min-	02	02	00	-	-	-	Ghair Mumkin
		926 min-	01	01	08	-	-	-	Ghair Mumkin
	<b>Total</b>	<b>46</b>	<b>80</b>	<b>03</b>	<b>31</b>	<b>134</b>	<b>02</b>	<b>00</b>	
03	Killi Karigaran	Nil	Nil	Nil	Nil	17	00	00	
04	Gadai Khail	Nil	Nil	Nil	Nil	133	02	10	
	<b>Grand Total</b>	<b>66</b>	<b>88</b>	<b>00</b>	<b>18</b>	<b>1005</b>	<b>00</b>	<b>10</b>	

COMMISSIONER  
ZHOB DIVISION AT ZHOB

**Copy forwarded to:-**

1. The Senior Member Board of Revenue Blochistan Quetta,
2. The Secretary Irrigation Department Quetta.
3. The Deputy Commissioner/Collector Zhob
- ✓ 4. The Government printing press, Quetta
5. The Director General, public Relation Balochistan, Quetta .



COMMISSIONER  
ZHOB DIVISION AT ZHOB