



IRRIGATION DEPARTMENT GOVERNMENT OF BALOCHISTAN

Pakistan: Balochistan Water Resources Development Sector Project (BWRDSP) Loan 3700-PAK



9TH SEMIANNUAL SOCIAL MONITORING REPORT (INTERNAL) FOR THE PERIOD FROM JULY TO DECEMBER 2024

JANUARY 2025

A Joint Venture of



National Engineering Services Pakistan (Pvt) Limited Lahore (Lead Partner)



Rehman Habib Consultants (Pvt) Limited (JV Partner)



Engineering General Consultants EGC (Pvt) Limited (JV Partner)

in association with



Asian Advisory Services (Pvt) Limited

TABLE OF CONTENTS

TABLE OF CONTENTS	i
LIST OF TABLES	iv
LIST OF FIGURES	v
LIST OF ANNEXES	vi
EXECUTIVE SUMMARY	vi
1 PROJECT DESCRIPTION	1-1
1.1 GENERAL	1-1
1.2 PROJECT OBJECTIVE	1-1
1.3 PROJECT SCOPE	1-1
1.4 PROJECT OUTPUTS	1-2
1.4.1 Output-1	1-2
1.4.2 Output-2	1-3
1.4.3 Output-3	1-4
1.5 REPORTING PERIOD	1-4
1.6 PROGRESS DURING THE REPORTING PERIOD	1-5
2 MONITORING OBJECTIVES AND METHODOLOGY	2-1
2.1 OBJECTIVE OF THE SEMI-ANNUAL MONITORING REPORT	2-1
2.2 MONITORING INDICATORS	2-1
2.3 MONITORING METHODOLOGY	2-4
3 LAND ACQUISITION, LAND COMPENSATION STATUS, ADDENDUM TO LARP AND DOCUMENTATION OF NTP OF SIRI TOI DAM SUBPROJECT-ZRB	3-1
3.1 SCOPE OF LAND ACQUISITION	3-2
3.2 IMPACT ON LAND	3-2
3.3 REVISED ADDENDUM LARP	3-2
3.3.1 Need or Justification for Addendum LA	3-2
3.4 JUSTIFICATION FOR ADDENDUM LARP	3-3
3.5 OBJECTIVES OF THE ADDENDUM	3-3
3.6 IMPACT AND ENTITLEMENTS	3-3
3.6.1 Project Impacts and Entitlements	3-3
3.7 CURRENT STATUS OF DISBURSEMENT OF COMPENSATION	3-5
3.8 EFFORTS MADE TO CONTACT UNPAID DPS	3-8
3.9 VULNERABLE DPS AND PAYMENT OF VULNERABLE ALLOWANCE	3-9
3.10 UPDATED LARP	3-10
3.11 NOTICE TO PROCEED (NTP)	3-10
3.12 SETTLED/PRIVATE OWNED LAND	3-10
4 GRIEVANCE REDRESSAL COMMITTEE (GRC)	4-1
4.1 FORMATION OF GRIEVANCE REDRESS COMMITTEE (GRC)	4-1
4.1.1 GRCs of MRB Area	4-1
4.1.2 GRCs of ZRB Project Area:	4-2
4.2 MEETINGS HELD WITH GRCS AND PURPOSE OF MEETINGS	4-2
4.3 COMPLAINT RECEIVED IN NOVEMBER 2024	4-3
5 PREPARATION OF SOCIAL DUE DILIGENCE REPORTS (SDDRS)	5-1

5.1	PREPARED SDDRS OF IRRIGATION SUBPROJECTS.....	5-1
5.2	PREPARED 05 SDDRS UNDER JAPAN FUNDS FOR POVERTY REDUCTION (JFPR).....	5-1
5.3	SDDRS PREPARED AND INSTALLATION OF SOLAR POWERED DRIP IRRIGATION SYSTEM FOR MRB & ZRB AREA AND PROGRESS.....	5-1
6	IMPLEMENTATION OF GENDER ACTION PLAN (GAP).....	6-1
6.1	PROVISION OF LIVESTOCK AND TRAINING	6-1
6.2	MEETINGS WITH MALE COMMUNITIES.....	6-1
6.3	CONSTRUCTION OF SOCIAL STRUCTURES.....	6-2
7	INSTITUTIONAL ARRANGEMENTS.....	7-1
7.1	BALUCHISTAN IRRIGATION DEPARTMENT (BID).....	7-1
7.2	SOCIAL AND ENVIRONMENTAL SAFEGUARDS UNIT (SESU).....	7-1
7.3	EXTERNAL MONITORING	7-3
7.4	PROJECT DESIGN AND SUPERVISION CONSULTANTS/ PROJECT IMPLEMENTATION CONSULTANT	7-3
7.5	LOCAL/ DISTRICT GOVERNMENT	7-3
7.6	THE ADB.....	7-4
7.7	COORDINATION INITIATIVES	7-4
7.8	LAR COORDINATION COMMITTEE	7-4
8	GRIEVANCE REDRESS MECHANISM (GRM)	8-1
8.1	NOTIFICATION OF GRIEVANCE REDRESS MECHANISM (GRM)	8-1
8.2	STRUCTURE & PROCEDURE OF GRIEVANCE REDRESS MECHANISM	8-1
8.2.1	Grievances Redressal Committee (GRC) at Village Level	8-1
8.2.2	District/ Project Management Office (PMO) Level.....	8-1
8.2.3	Bid/ Project Level	8-2
8.3	MEETINGS/FIELD VISITS	8-2
8.4	COMPLAINT RECEIVED AND RESOLUTION	8-2
8.4.1	Applications from The Locals	8-2
8.4.2	Demand of the Locals	8-4
8.4.3	Field Visit with the Applicants	8-4
8.5	AGREED/CONSENSUS.....	8-5
8.5.1	Provision of Data to the Applicants.....	8-5
8.5.2	Joint Field Survey of Right Bank Canal (RBC) and Findings	8-6
9	SUCCESSFUL STORIES.....	9-1
9.1	SUCCESS STORY OF TAMAM BIBI OF VILLAGE SHINKAI, ZHOB	9-1
9.1.1	Impact of Provision of Livestock on Individual Household Level	9-1
9.2	SUCCESSFUL STORY OF ZARIF KHAN-ZHOB AREA.....	9-1
9.2.1	Impact of Provision of Solar Powered Tubewell on Household Level.....	9-1
9.3	SUCCESS STORY OF ALLAH DINEE (WOMAN) OF VILLAGE NOKJO KARKH, MRB 9-3	
9.3.1	Impact of Provision of Livestock on Individual Household Level	9-3
9.3.2	Benefits from Goats at Home	9-3
9.4	SUCCESS STORY OF JAVED AHMED OF VILLAGE WANDRI, KARKH MRB AREA 9-4	
9.4.1	Impact of Provision of Solar Powered Tubewell on Household Level.....	9-4
9.4.2	Impact of Provision of Solar System on Individual Farmer.....	9-4
9.4.3	Financial Savings and Appreciation.....	9-4
9.4.4	Impact on Community	9-5
9.5	CONCLUSIONS & RECOMMENDATIONS	9-5

ANNEXURES	1
-----------------	---

LIST OF TABLES

Table 1-1: Proposed Subprojects and Current Status	1-1
Table 1-2: The Updated Progress of Output-1	1-2
Table 1-3: Progress of Installation of Solar System up to June 2024.....	1-3
Table 1-4: Progress of Provision of Livestock to 138 Women of both River Basins	1-4
Table 1-5: Provision of Training	1-4
Table 3-1: Current Status of Disbursement of Compensation.....	3-5
Table 3-2: Payment to Unpaid DPs during February 2025	3-6
Table 4-1: GRCs Formed at Village-Level in MRB Project Area.....	4-1
Table 4-2: GRCs Formed at Village-Level in ZRB Project Area.....	4-2
Table 4-3: Meetings Held with GRCs and Purpose of Meetings	4-2
Table 4-4: List of Other Participants of General Meeting	4-5
Table 5-1: Progress Achieved.....	5-1
Table 6-1: Updated Progress of Gender Action Plan (GAP)	6-1
Table 6-2: Status of Progress of Distribution of Livestock to the Women.....	6-1
Table 6-3: Provision of Social Structures/Facilities (Nos.) up to December 31, 2024	6-2

LIST OF FIGURES

Figure 3-1: Map showing reservoir area and private land far way from the reservoir boundary	3-3
Figure 3-2: Project Director Distributed Vulnerable Allowance	3-10
Figure 8-1: Meeting with the Locals at Dam Camp Site.....	8-5
Figure 8-2: Site visit at RD 1+150 and 9+250 with the applicants.....	8-5
Figure 8-3: Drawings showing the area which can be irrigated.....	8-6

LIST OF ANNEXES

Annexure- I: Documentation of DPs who Received Their Land Compensation	1
Annexure- II: Updated Gap Progress- Up to December. 2024.....	2
Annexure- III: List of DPs Who Received Land Compensation During Jan-Jun2024	8
Annexure- IV: DC letter showing status of private land in the Reservoir	20
Annexure- V: DC letter Showing Total Nos. of Land DPs	21

EXECUTIVE SUMMARY

PROJECT BACKGROUND

- Water is a critical resource for sustainable economic development of Balochistan. The Government of Balochistan (GoB) formulated an Integrated Water Resources Management (IWRM) Policy to improve efficiency of surface and ground water and the Project supports in implementation of the Policy. The Policy provides a comprehensive framework for the province to address the issues of water management and development in the context of basin approach, with water harvesting, and groundwater recharging as an integral part of watershed management. About 10 potential subprojects out of over 300 long lists in the Zhob and Mula river basins were selected for potential Asian Development Bank (ADB) financing based on a set of criteria such as water and land availability, economic viability, and a balanced approach to extending development support to different tribal groups. The proposed project will construct and improve irrigation land of about 17,592 hectares (ha), and benefit about 42,900 farmers in the Balochistan province.

PROJECT OBJECTIVE

- The project of Balochistan Water Resources Development Sector Project (BWRDSP) is to increase agricultural production in the project area by: (1) improving and constructing irrigation infrastructure, (2) developing command area and establishing and/or rehabilitating watershed protection and (3) strengthening institutional capacity.

PROJECT COMPONENTS

Sr.No.	Name of Subproject	Type of Impact	Type of Document Prepared	Implementation Status
Zhob River Basin (ZRB)				
1	Siri Toi Dam, settled land	With LAR impact	LARP	Waiting for NTP
	Siri Toi dam, unsettled land/area	Without LAR	SDDR	Construction is in progress
2	Killi Sardar Akhter PIS	Without LAR	SDDR	Construction completed
3	Ahmadzai PIS+FIS	Without LAR	SDDR	Construction completed
4	Sabakzai Dam Command Area Rehabilitation Works	Without LAR	SDDR	Not yet started
Mula River Basin (MRB)				
1	Churri Infiltration Gallery	Without LAR	SDDR	Contractor not mobilized
2	Karkh Valley Dev. Scheme	Without LAR	SDDR	Construction in progress
3	Manyalo, Raiko & Rind PIS	Without LAR	SDDR	Construction in progress
4	Kharzan-Hatachi Infiltration Gallery	Without LAR	SDDR	Construction in progress
5	Pashta Khan & Grambowad PIS	Without LAR	SDDR	Construction in progress

Sr.No.	Name of Subproject	Type of Impact	Type of Document Prepared	Implementation Status
6	Farmers Managed PIS/FIS Scheme Improvement		SDDR	-

MONITORING OBJECTIVES AND METHODOLOGY

OBJECTIVE OF THE SEMI-ANNUAL MONITORING REPORT

- The project planning documents laid obligation of semiannual social safeguard monitoring of the project to ascertain the implementation progress through review of progress documents and monitoring of safeguard implementation activities in project execution. It includes review and verification for effective implementation of social safeguard plans and assess whether envisaged objectives of enhancing, or at least restoring the livelihoods of all DPs is achieved in real terms. For Internal monitoring, the following monitoring indicators were used.

Monitoring aspects	Indicators for monitoring/reporting	Progress
Delivery of Entitlements	<ul style="list-style-type: none"> Entitlements disbursed, compared with number and category of losses set out in the entitlement matrix. Disbursements against timelines. Identification of the displaced persons losing land temporarily, e.g. through soil disposal, borrow pits, contractors' camps, been included. Timely disbursements of the agreed transport costs, relocation costs, income substitution support, and any resettlement allowances, according to schedule. Provision of replacement land plots. Quality of new plots and issue of land titles. Restoration of social infrastructure and services. Progress on income and livelihood restoration activities being implemented as set out in the income restoration plan, for example, utilizing replacement land. Commencement of production, the number of the displaced persons trained in employment with jobs, microcredit 	<ul style="list-style-type: none"> For Siri Toi dam subproject, it is on fast track. The Social team in association with revenue staff is trying to reach out the remaining DPs. Timeline was tentative plan, now things are moving practically in the field. No such DP is found. Not applicable for all other rehabilitation Subprojects. No relocation is required. No shifting allowances are admissible. No provision of land for land. Not applicable No social infrastructure impacted. No income and livelihood is impacted. Barren and unproductive land is under impact. Not Applicable

Monitoring aspects	Indicators for monitoring/reporting	Progress
	<ul style="list-style-type: none"> disbursed; number of income-generating activities assisted. Affected businesses receiving entitlements, including transfer and payments for net losses resulting from lost business. 	<ul style="list-style-type: none"> Not Applicable
Consultation and Grievances	<ul style="list-style-type: none"> Consultations organized as scheduled including meetings, groups, and community activities. Knowledge of entitlements by the displaced persons. Use of the grievance redress mechanism by the displaced persons. Information on the resolution of the grievances. Information on the implementation of the social preparation phase. Implementation of special measures for Indigenous Peoples. 	<ul style="list-style-type: none"> During the reporting period, consultations were arranged with the community regarding project objectives, community participation. DPs were fully updated. Except Siri Toi dam, no LAR impact was found. On Siri Toi dam, only barren and unproductive land was under impact. Since 2020, a series of meetings held which were reported in QPR and SSMR. Explained whole procedure to the GRC members and the participants. Social infrastructures inclusion in design were followed. No Indigenous Peoples are reported in the project area.
Communications and Participation	<ul style="list-style-type: none"> Number of general meetings (for both men and women). Percentage of women out of total participants. Number of meetings exclusively with women. Number of meetings exclusively with vulnerable groups. Number of meetings at new sites. Number of meetings between hosts and the displaced persons. 	<ul style="list-style-type: none"> During the reporting period, 06 meetings with men in MRB and ZRB communities. There was no new project during the reporting period, So no women meeting was arranged. However, meeting with women were arranged to ensure their participation in the training of different fields. All were women's meetings for GAP. There are 09 DPs of Siri Toi dam subproject. The DPs contacted for vulnerable allowance. Not applicable. Not applicable

Monitoring aspects	Indicators for monitoring/reporting	Progress
	<ul style="list-style-type: none"> Level of participation in meetings (of women, men, and vulnerable groups). Level of information communicated—adequate or inadequate. Information disclosure. Translation of information disclosure in the local languages 	<ul style="list-style-type: none"> Not applicable Not applicable Not applicable Not applicable
Budget and Time Frame	<ul style="list-style-type: none"> Land acquisition and resettlement staff appointed and mobilized on schedule for the field and office work. Capacity building and training activities completed on schedule. Achieving resettlement implementation activities against the agreed implementation plan. Funds allocation for resettlement-to-resettlement agencies on time. Receipt of scheduled funds by resettlement offices. Funds disbursement according to the resettlement plan. Social preparation phase as per schedule. Land acquisition and occupation in time for implementation. 	<ul style="list-style-type: none"> Yes Yes, provided at PMO Yes, well in time in Oct.2022 Yes, deposited in 2021 by the PMO Yes. PMO Yes, after section 11, land compensation was started Not yet, as works will start on canal and distys. Works in progress on unsettled land. Enough space for the Contractor.
Livelihood and Income Restoration	<ul style="list-style-type: none"> Number of displaced persons under the rehabilitation programs (women, men, and vulnerable groups). Number of displaced persons who received vocational training (women, men, and vulnerable groups). Types of training and number of participants in each. Number and percentage of displaced persons covered under livelihood programs (women, men, and vulnerable groups). Number of displaced persons who have restored their income and livelihood patterns (women, men, and vulnerable groups). Number of new employment activities. Extent of participation in rehabilitation programs. Extent of participation in vocational training programs. Degree of satisfaction with support received for livelihood programs. Percentage of successful enterprises breaking even (women, men, and vulnerable groups). 	<ul style="list-style-type: none"> Not applicable on Rehab. Projects. No DPs under project impact. Not Applicable Not Applicable Not Applicable Not Applicable Not Applicable Not Applicable Not Applicable Considerable Nos. 100 % particular women. 100 % successful under JFPR grant components under Table 4-2. Not Applicable

Monitoring aspects	Indicators for monitoring/reporting	Progress
	<ul style="list-style-type: none"> Percentage of displaced persons who improved their income (women, men, and vulnerable groups). Percentage of displaced persons who improved their standard of living (women, men, and vulnerable groups). Number of displaced persons with replacement agriculture land (women, men, and vulnerable groups). Quantity of land owned/contracted by displaced persons (women, men and vulnerable groups). Number. of households with agricultural equipment. Number of households with livestock. 	<ul style="list-style-type: none"> Not Applicable Not Applicable Not Applicable Not Applicable Not Applicable Not Applicable
Benefit Monitoring	<ul style="list-style-type: none"> Noticeable changes in patterns of occupation, production, and resource use compared to the pre-project situation. Noticeable changes in income and expenditure patterns compared to the pre-project situation. Changes in cost of living compared to the pre-project situation. Changes in key social and cultural parameters relating to living standards. Changes occurred for vulnerable groups. Benefiting from the project by the displaced persons. 	<ul style="list-style-type: none"> Yes. Yes Not Applicable Not Applicable Project supported them. Not Applicable

LAND ACQUISITION AND RESETTLEMENT PLAN (LARP) OF SIRI TOI DAM SUBPROJECT-ZRB

- Internal Semiannual Social Monitoring Report (SSMR) of the unsettled land under the Siri Toi Dam Subproject has been conducted by PMO on 3rd and 4th week of December 2024 and a part of QPR was validated by the PMO's External Monitoring Specialist in December 2024) also validated the documents of "Addendum and NTP" for approval as per policy.

CURRENT STATUS OF DISBURSEMENT OF COMPENSATION

- The follow up of the unpaid DPs continued through different sources and found a contact number of their close relative at Quetta. He extended his cooperation and contacted with the DPs families at Karachi and Islamabad. It took long time but ultimately they approached the revenue department Zhob. Most of the actual land owners has been died. The revenue department guided these DPs to provide affidavits/Mukhtar nama. All of them provided their CNIC with the undertaking. After the requirement of complete document and presence in front of the Tehsildar Zhob, they received their land compensation cheques. The updated disbursement of land compensation is being provided below. Out of total 408 DPs, land compensation has

been provided to 394 DPs. Efforts are being made to reach out these DPs to receive their land compensation. Summary of land compensation is provided below.

Final Land Owner DPs (No.)	Land compensation Status up to Dec. 2024		%age of land compensation		Total land to be acquired (acres)	Land acquired (acres)	Remaining land to be acquired	Unpaid DPs and amount to be paid		Remarks
	DPs	Amount in Million	Total land budget (million)	%age of payment				Unpaid DPs	Amount to be paid (Million)	
408	394	2,68,14,042 (Rs.26.81 million)	28225312 (Rs.28.22 million)	95.0	81 acre, 3 Rod, 10 pole	78 (96.3 %)	3.8 acres	14	1329408 (Rs.1.33 million)	Documented Unpaid DPs as Annexure I.

ADDENDUM LARP

NEED OF ADDENDUM LARP

- Section 9 was notified in September 2023 for claim or complaint from the DPs. A complaint from the locals requesting for an inquiry was received by the DC office Zhob indicated that land of 7 acres 01 rod and 27 poles private owned shown in the reservoir area is far away from the designated boundary of the reservoir.
- The land ownership status was notified by the Deputy Commissioner Zhob dated 15 September 2023 vide letter No.1048/SK/Revenue that 07 acres 01 rod and 27 poles were out of the reservoir/project area. The entire area under Siri Toi dam reservoir was declared as unsettled Government land.
- Section 11 of LAA 1894 was notified in November 2023 and DC Zhob omitted these 07 acres 01 rod and 27 poles from the Qabzal Wasool/jamabandi (list of land record). The following map shows the Reservoir Boundary and Private Land/Structures of Landi Killi located outside the reservoir area.

JUSTIFICATION FOR ADDENDUM LARP

- After excluding 07 acres 01 rod and 27 poles, there is need to update the approved LARP regarding land required for the project (Settled and un-settled), Number of DPs and revised budget.
- The details are provided in the respective chapter of the report

GRIEVANCE REDRESSAL COMMITTEES (GRCs)

- The GRC at Village-Level were formed to note and address the concerns of the locals. In MRB area, 4 GRCs and in ZRB area 03 GRCs have been formed which are functional. The details of these GRCs are provided in the chapter 4. The complaint received during the reporting period is documented in the same chapter of the report.

PREPARATION OF SOCIAL DUE DILIGENCE REPORTS (SDDRS)

12. This section deals with the preparation of Due Diligence reports. In Zhob area (ZRB) and Khuzdar area (MRB), 09 SDDRs of irrigation subprojects have been prepared up to May. 2024. All SDDRs are approved with in due course of time.
13. Similarly, 07 SDDRs under JFPR grant were prepared, submitted and got approved from the ADB up to December 2024. Most of these components have been completed and 100 % targets are achieved.

IMPLEMENTATION OF GENDER ACTION PLAN (GAP)

14. The updated progress is being provided below while overall GAP Progress is provided in the **Annexure II**.

Training Provided on Different Topics

Training Topics	No. of Training imparted	No. of Male participate	No. of female participated
High-value Agriculture farming	15	391	0
Operation and maintenance of solar panels, Drip irrigation & efficient use of water	8	200	0
Kitchen Gardening	4	0	96
Pre-post harvesting management agribusiness	6	100	50
Cultivation of improved/hybrid vegetable seed	2	60	0
Livestock management and production	8	0	190
Training on health & hygiene, safe drinking water, water born disease, mother and child care and malnutrition	15	0	320
Total	58	751	656

Status of Progress of Distribution of Livestock to the Women

River basin	Total target of women (No.)	Total Nos. of women received ruminant up to Dec. 23 (Nos.)	Progress (%age)
MRB	69	69	100
ZRB	69	69	100
Total	138	138	100

Provision of Social Structures/Facilities (Nos.) up to December 31, 2024

Subproject		Access to water / washing points		Cattle ghat		Wazu point	
		Provision	Constructed	Provision	Constructed	Provision	Constructed
ZRB	Siri Toi Dam	10	-	7	-	2	-
	Ahmadzai	1	1	1	1	1	1
	Killi Sardar Akhter	1	1	1	1	2	2
MRB	Karkh Valley	4	4	19	-	2	2
	Kharzan Hatachi	17	8	-	-	1	1

Subproject	Access to water / washing points		Cattle ghat		Wazu point	
	Provision	Constructed	Provision	Constructed	Provision	Constructed
Manyalo Raiko, Rind Ali Subproject	7	-	0	-	0	-
Pashta Khan Subproject	8	-	0	-	2	-
Churri Infiltration Gallery	10	-	5	-	5	-
Total	58	14	33	2	15	6

INSTITUTIONAL ARRANGEMENTS

BALUCHISTAN IRRIGATION DEPARTMENT (BID)

15. A project management / project implementation unit (PMO/PIO) have been established in BID to oversee general project execution. Within the PIO, Social and Environment Safeguards Unit (SESU) have been created to manage all LAR related activities involved under the implementation of the subproject. In addition, BID and PMO will be supported through Project Design and Supervision Consultants for the project during LARP preparation, implementation and monitoring. The Project Implementation Consultants (PIC) are also available to discharge their duties and support to PMO/PIO. In addition, the following agencies/departments are involved:

- Social and Environmental Safeguards Unit (SESU)
- Internal Monitoring
- External Monitoring
- Local/ District Government
- The Asian Development Bank
- LAR Coordination Committee

GRIEVANCE REDRESS MECHANISM (GRM)

Notification of GRIEVANCE REDRESS MECHANISM (GRM)

16. The Balochistan Water Resources Development Project (BWRDP) aims to support the Government in water sector planning, management and investment on water sector infrastructure in selected river basins. It will assist the government for investment to improve water storage and supply infrastructure at the Zhob and Mula River basins and improve agricultural farm productivity.
17. Under Notification from the office of Project Director, letter No. PD/BWRDSP/2020/1015-1027, dated 30th of December 2020 Quetta, Balochistan. The objectives, principals and formation of GRC and its members were well defined for effective functional.
18. GRCs have been formed of all subprojects. However, usually, the complainant/s don't benefit from this forum and lodge the complaint direct to the PMO.
19. During the reporting period, complaint received, issue and resolution is provided in details in the chapter 8.

Complaints Received During the Reporting Period

Overall, 04 complaints were received so far from the project area. The summary is being provided in the following.

Sr.No.	Area/Subproject	Complaint/Concern	Status
1	Siri Toi Dam Subproject, Zhob	Abidullah/Aziz Mandokhel	Demanded land compensation away from the project area. Complaint closed.
	Siri Toi Dam Subproject, Zhob	Mr. Israr ul Haq	The complainant's complaint is baseless, un-justified which has been reported to ADB. Last meeting was arranged with ADB at Quetta on 16-4-25 and agreed on certain points to be provided by the complainant within given period of time.
2	Siri Toi dam subproject. Complaint of the locals of RBC	Locals of Bob-e- Erabzai	Wanted to change the alignment. Re-visited the area and satisfied them that up level area cannot be irrigated. Demanded cattle ghat, wazu place and crossings which were noted and assured them to provided these social facilities.
3	Kharzan-Hatachi Subproject, MRB	Agha Rafique	In the complaint to ADB, mentioned that instead of conduit and full concrete, the contractor is using stone to construct the water channel. After site visit, observe the work, material as per design, the complainant become satisfied.
4	Manyalo, Raiko and Rind Ali, MRB	Locals	the residents of Mouza Rind Ali desired to provide irrigation water from right channel of Manyalo. They were explained the approved design by the ADB and the allocation/limitations of the project. They were satisfied. The detail is provided in Section 4.2, Table 4-3.

During the reporting period, 01 complaint was received mentioned at Sr.No.4 in the above table which was resolve.

CONSULTATIONS CONDUCTED

During the reporting period, meetings and consultations were arranged. The purpose of the consultations was to examine the project incentives (sheep, goats and solar tubewells), sustainability, any concerns or issues to be resolved. The social teams visited both river basins, collected successful stories through 04 meetings in details. The recipients were satisfied from the project team having freely in the contact all the time. They report no issue.

SUCCESSFUL STORIES

20. For the successfulness and sustainability of the project, the components of "Provision of goats/sheep to the Women" and "Provision of Solar Tubewells for Drip Irrigation to the Small Selected Farmers" in both river basins required to maintain close coordination and contacts to achieve the following objectives:

- To realize by the beneficiaries, that the project teams are in the field to ensure that project beneficiaries are aware that their utilization of livestock and solar powered tubewells and output is being monitored by the project on regular basis.
- To record their concern and issues to address without any delay.

- To record their experience of the project incentives.
 - Any other +tive or -tive aspect faced by the beneficiaries.
21. The field social team remained connected with the beneficiaries of livestock and solar system of both river basins. The team collected 04 successful stories from the beneficiaries. These are being provided in the relevant chapter of SMR.

CONCLUSIONS OF THE COMPLAINTS RECEIVED

22. The PMO with the support of Consultants, review the complaints, visited the sites, held meetings with the complainants/community, listened their concerns and keeping in view the condition, budget and time of the subproject, built up their confidence and made them agreed for the construction activities smoothly. Most of the concerns were addressed.

1 PROJECT DESCRIPTION

1.1 GENERAL

23. Water is a critical resource for sustainable economic development of Balochistan. The Government of Balochistan (GoB) formulated Integrated Water Resources Management (IWRM) Policy to improve efficiency of surface and ground water and the Project supports in implementation of the Policy. The Policy provides a comprehensive framework for the province to address the issues of water management and development in the context of basin approach, with water harvesting, and groundwater recharging as an integral part of watershed management. About 11 potential subprojects out of over 300 long lists in the Zhob and Mula river basins were selected for potential Asian Development Bank (ADB) financing based on a set of criteria such as water and land availability, economic viability, and a balanced approach to extending development support to different tribal groups. The proposed project will construct and improve irrigation land of about 17,592 hectares (ha), and benefit about 42,900 farmers in the Balochistan province.

1.2 PROJECT OBJECTIVE

24. The project of Balochistan Water Resources Development Sector Project (BWRDSP) is to increase agricultural production in the project area by: (1) improving and constructing irrigation infrastructure, (2) developing command area and establishing and/or rehabilitating watershed protection and (3) strengthening institutional capacity.

1.3 PROJECT SCOPE

25. The project consists of 10 subprojects; 4 in Zhob and 6 in Mula river basins. The subprojects relate to improvement in irrigation system and construction of Siri Toi Dam in Zhob basin. The list of 10 subprojects with the current status is as below in Table 1-1.

Table 1-1: Proposed Subprojects and Current Status

Sr.No.	Name of Subproject	Type of Impact	Type of Document Prepared	Implementation Status
Zhob River Basin (ZRB)				
1	Siri Toi Dam, settled land	With LAR impact	LARP	Waiting for NTP
	Siri Toi dam, unsettled land/area	Without LAR	SDDR	Construction is in progress
2	Killi Sardar Akhter PIS	Without LAR	SDDR	Construction completed
3	Ahmadzai PIS+FIS	Without LAR	SDDR	Construction completed
4	Sabakzai Dam Command Area Rehabilitation Works	Without LAR	SDDR	Not yet started
Mula River Basin (MRB)				
1	Churri Infiltration Gallery	Without LAR	SDDR	Contractor not mobilized
2	Karkh Valley Dev. Scheme	Without LAR	SDDR	Construction in progress
3	Manyalo, Raiko & Rind PIS	Without LAR	SDDR	Construction in progress

Sr.No.	Name of Subproject	Type of Impact	Type of Document Prepared	Implementation Status
4	Kharzan-Hatachi Infiltration Gallery	Without LAR	SDDR	Construction in progress
5	Pashta Khan & Grambowad PIS	Without LAR	SDDR	Construction in progress
6	Farmers Managed PIS/FIS Scheme Improvement		SDDR	-

26. The subprojects of Zhob basin are: Ahmadzai PIS+FIS; Killi Sardar Akhter PIS; Sabakzai Command Area Development; Farmers managed PIS/FIS Scheme Improvement and Siri Toi Dam. The Zhob river basin projects will bring 4207 ha new area under irrigation from Siri Toi Dam and will improve irrigation system for 4091 ha area. Ground water recharge of 4091 ha and Khushkaba farming of 561 ha will be additional benefits of Zhob basin subprojects implementation. The subprojects of Mula basin relates to improvement in irrigation system which are: Churri Infiltration Gallery; Kharzan-Hatachi Infiltration Gallery; Pashta Khan & Grambowad PIS; Karkh Valley Development; Manyalo, Raiko & Rind Ali PIS; and Farmers Managed PIS/FIS Scheme Improvement. The project will bring 1782 ha new area under irrigation and will improve irrigation system for 5673 ha area of Mula river basin. It will further improve 1278 ha under Khushkaba¹ farming and will recharge ground water of 321 ha.

1.4 PROJECT OUTPUTS

1.4.1 Output-1

27. Irrigation infrastructure and watershed protection constructed and/or rehabilitated. The output will construct, upgrade, or rehabilitate (i) Siri Toi Dam with storage of 30 Million Cubic Meter (MCM), including a spillway and a water intake; (ii) weirs and infiltration galleries; (iii) about 276 kilometers of irrigation network, including head works, offtakes, sluice gates, other associated structures, and livestock drinking facilities; (iv) infrastructure to reduce flood risks to irrigation canals and the command area; and (v) facilities to increase women's access to water for domestic use, such as washing pads and water collection points. It will also support watershed protection for about 4,145 ha, including through (i) the rehabilitation of trees and grasses in forests; and (ii) land and water conservation activities, such as check dams, water harvesting structures, and small storage ponds for plantation and/or groundwater recharge. The updated progress of output-1 is as below **Table 1-2**.

Table 1-2: The Updated Progress of Output-1

Sr.	Name of Subproject	Type of Subproject	Progress
Zhob River Basin (ZRB)			
1	Siri Toi Dam, settled land	Construction of new irrigation system	96 % Land compensation has been paid.
	Siri Toi dam, unsettled land/area		Construction in progress
2	Killi Sardar Akhter PIS	Rehabilitation of Existing irrigation system	Construction in progress

¹ "Dry land farming" area with limited water resources relying primarily on rain I called Khushkaba

Sr.	Name of Subproject	Type of Subproject	Progress
3	Ahmadzai PIS+FIS	Rehabilitation of Existing irrigation system	Construction completed
4	Sabakzai Dam Command Area Rehabilitation Works	Rehabilitation of Existing irrigation system	Contract in process
Mula River Basin (MRB)			
1	Churri Infiltration Gallery	Rehabilitation of Existing irrigation system	Contract awarded
2	Karkh Valley Dev. Scheme	Rehabilitation of Existing irrigation system	Construction in progress
3	Manyalo, Raiko & Rind PIS	Rehabilitation of Existing irrigation system	Construction in progress
4	Kharzan-Hatachi Infiltration Gallery	Rehabilitation of Existing irrigation system	Construction in progress
5	Pashta Khan & Grambowad PIS	Rehabilitation of Existing irrigation system	Construction in progress
6	Farmers Managed PIS/FIS Scheme Improvement	held	-

1.4.2 Output-2

28. Command area established and/or improved. This output will support the development of about 16,592 ha of command area, including 1,839 ha for khushkaba (rainwater harvesting) farming. It will involve the (i) construction and rehabilitation of secondary and tertiary canals; (ii) construction of lined watercourses; (iii) improvement of on-farm water management and agronomic techniques, such as land leveling and irrigation scheduling; (iv) construction of a kacha (desert) track and access roads; (v) construction of rainwater harvesting and storage facilities; (vi) provision of farm machinery; and (vii) provision of training on sustainable farming.
29. The output will support: the pilot testing of about 130 ha of high-value agriculture in the project area; installation of about 127 cost-effective solar-powered drip irrigation systems; the construction of two olive oil extraction plants; two processing plants for fruits and vegetables; and provision of livestock (goat/sheep) to 138 women for income-generating for their livelihood. It will strengthen high-value farming technology and increase agricultural production by demonstrating technology on at least 130 ha in 160 high-value fruit and vegetable farms and by developing guidelines on the efficient use of water and agriculture inputs. It will also (i) develop community capacity for high-value agriculture, (ii) create awareness programs on safe drinking water practices and food nutrition for women and girls, and (iii) provide about 250 women and girls with training in kitchen gardening skills. The updated progress of output-2 is provided in the following **Table 1-3, Table 1-4 and Table 1-5.**

Table 1-3: Progress of Installation of Solar System up to June 2024

River Basin	Total target of farmers (No.)	Solar system installed by the Nos. of farmers Up to June. 2024
MRB	63	63 (100%)
ZRB	64	64 (100%)
Total	127	127 (100%)

Table 1-4: Progress of Provision of Livestock to 138 Women of both River Basins

River basin	Total target of women (No.)	Total Nos. of women received ruminant up to Dec. 23 (Nos.)	Progress (%age)
MRB	69	69	100
ZRB	69	69	100
Total	138	138	100

Table 1-5: Provision of Training

Sr. No.	Training topics	Total No. of Training imparted	Gender Segregated	No. of Male Participated	No. of Female Participated	Total Participants
1	High-value Agriculture farming	15	Male	439	0	439
2	Operation and Maintenance of Solar panels, Drip Irrigation and Efficient use of water	8	Male	275	0	275
3	Kitchen Gardening	4	Female	0	96	96
4	Pre-Post Harvest Management, Agri-business (Men)	8	Male	149	48	197
5	Cultivation of improved/hybrid vegetable seed	2	Male	80	0	80
6	Livestock Production and Management	8	Female	0	189	189
	Total	45		943	333	1276

1.4.3 Output-3

30. Institutional capacity strengthened. This output will support the (i) provision of consulting services for detailed engineering design, construction supervision, and implementation support; (ii) provision of training for the executing and implementing agencies on project management, financial management, procurement, disbursement, gender, and social and environmental safeguards; (iii) procurement of hydro-meteorological equipment to strengthen information collection and water use monitoring; and (iv) development of infrastructure for improved project management and training.
31. For Output-3, the required procurement of social staff was completed in 2021 at PMO level to coordinate and oversee the project activities.

1.5 REPORTING PERIOD

32. This 9th semiannual social safeguards monitoring report is for the period of July to December 2024.

1.6 PROGRESS DURING THE REPORTING PERIOD

33. Most of the documents regarding SDDRs and revised SDDRs had been submitted and got approved up to June 2024. During the period following progress was achieved.
- i. Construction works of Siri Toi dam in un-settled area
 - ii. Payment of land compensation to the DPs
 - iii. Prepared Addendum LARP
 - iv. Prepared document for NTP
 - v. Payment of vulnerable allowance to all vulnerable
 - vi. GAP progress
 - vii. Complaint received

2 MONITORING OBJECTIVES AND METHODOLOGY

2.1 OBJECTIVE OF THE SEMI-ANNUAL MONITORING REPORT

34. The project planning documents laid obligation of semiannual social safeguard monitoring of the project to ascertain the implementation progress through review of progress documents and monitoring of safeguard implementation activities in project execution. It includes review and verification for effective implementation of social safeguard plans and assess whether envisaged objectives of enhancing, or at least restoring the livelihoods of all DPs is achieved in real terms. Due to changes in the design, VOs have been incorporated and revised SDDR documents are prepared and submitted. Following Monitoring Indicators are being used.

2.2 MONITORING INDICATORS

35. During the reporting period, Specific monitoring Indicators were followed.

Monitoring aspects	Indicators for monitoring/reporting	Progress
Delivery of Entitlements	<ul style="list-style-type: none"> Entitlements disbursed, compared with number and category of losses set out in the entitlement matrix. Disbursements against timelines. Identification of the displaced persons losing land temporarily, e.g. through soil disposal, borrow pits, contractors' camps, been included. Timely disbursements of the agreed transport costs, relocation costs, income substitution support, and any resettlement allowances, according to schedule. Provision of replacement land plots. Quality of new plots and issue of land titles. Restoration of social infrastructure and services. Progress on income and livelihood restoration activities being implemented as set out in the income restoration plan, for example, utilizing replacement land, commencement of production, the number of the displaced persons trained in employment with jobs, microcredit disbursed; number of income-generating activities assisted. Affected businesses receiving entitlements, including transfer and 	<ul style="list-style-type: none"> For Siri Toi dam subproject, it is on fast track. The Social team in association with revenue staff is trying to reach out the remaining DPs. Timeline was tentative plan, now things are moving practically in the field. No such DP is found. Not applicable for all other rehabilitation Subprojects. No relocation is required. No shifting allowances are admissible. No provision of land for land. Not applicable No social infrastructure impacted. No income and livelihood is impacted. Barren and unproductive land is under impact. Not Applicable Not Applicable

Monitoring aspects	Indicators for monitoring/reporting	Progress
	payments for net losses resulting from lost business.	
Consultation and Grievances	<ul style="list-style-type: none"> • Consultations organized as scheduled including meetings, groups, and community activities. • Knowledge of entitlements by the displaced persons. • Use of the grievance redress mechanism by the displaced persons. • Information on the resolution of the grievances. • Information on the implementation of the social preparation phase. • Implementation of special measures for Indigenous Peoples. 	<ul style="list-style-type: none"> • During the reporting period, consultations were arranged with the community regarding project objectives, community participation. • DPs were fully updated. • Except Siri Toi dam, no LAR impact was found. On Siri Toi dam, only barren and unproductive land was under impact. Since 2020, a series of meetings held which were reported in QPR and SSMR. • Explained whole procedure to the GRC members and the participants. • Social infrastructures and inclusion in design were followed. • No Indigenous Peoples are reported in the project area.
Communications and Participation	<ul style="list-style-type: none"> • Number of general meetings (for both men and women). • Percentage of women out of total participants. • Number of meetings exclusively with women. • Number of meetings exclusively with vulnerable groups. • Number of meetings at new sites. • Number of meetings between hosts and the displaced persons. • Level of participation in meetings (of women, men, and vulnerable groups). • Level of information communicated—adequate or inadequate. 	<ul style="list-style-type: none"> • During the reporting period, 06 meetings with men in MRB and ZRB communities. • There was no new project during the reporting period, So no women meeting was arranged. However, meeting with women were arranged to ensure their participation in the training of different fields. • All were women for GAP. • There are 09 DPs of Siri Toi dam subproject. The DPs contacted for vulnerable allowance. • Not applicable. • Not applicable • Not applicable • Not applicable

Monitoring aspects	Indicators for monitoring/reporting	Progress
	<ul style="list-style-type: none"> Information disclosure. Translation of information disclosure in the local languages 	<ul style="list-style-type: none"> Not applicable Not applicable
Budget and Time Frame	<ul style="list-style-type: none"> Land acquisition and resettlement staff appointed and mobilized on schedule for the field and office work. Capacity building and training activities completed on schedule. Achieving resettlement implementation activities against the agreed implementation plan. Funds allocation for resettlement-to-resettlement agencies on time. Receipt of scheduled funds by resettlement offices. Funds disbursement according to the resettlement plan. Social preparation phase as per schedule. Land acquisition and occupation in time for implementation. 	<ul style="list-style-type: none"> Yes Yes, provided at PMO Yes, well in time in Oct.2022 Yes, deposited in 2021 by the PMO Yes. PMO Yes, after section 11, land compensation was started Not yet, as works will start on canal and distys. Works in progress on unsettled land. Enough space for the Contractor.
Livelihood and Income Restoration	<ul style="list-style-type: none"> Number of displaced persons under the rehabilitation programs (women, men, and vulnerable groups). Number of displaced persons who received vocational training (women, men, and vulnerable groups). Types of training and number of participants in each. Number and percentage of displaced persons covered under livelihood programs (women, men, and vulnerable groups). Number of displaced persons who have restored their income and livelihood patterns (women, men, and vulnerable groups). Number of new employment activities. Extent of participation in rehabilitation programs. Extent of participation in vocational training programs. Degree of satisfaction with support received for livelihood programs. Percentage of successful enterprises breaking even (women, men, and vulnerable groups). Percentage of displaced persons who improved their income (women, men, and vulnerable groups). 	<ul style="list-style-type: none"> Not applicable on Rehab. Projects. No DPs under project impact. Not Applicable Not Applicable Not Applicable Not Applicable Not Applicable Not Applicable Not Applicable Considerable Nos. 100 % particular women 100 % successful under JFPR grant components under Table 4-2. Not Applicable Not Applicable

Monitoring aspects	Indicators for monitoring/reporting	Progress
	<ul style="list-style-type: none"> Percentage of displaced persons who improved their standard of living (women, men, and vulnerable groups). Number of displaced persons with replacement agriculture land (women, men, and vulnerable groups). Quantity of land owned/contracted by displaced persons (women, men and vulnerable groups). Number. of households with agricultural equipment. Number of households with livestock. 	<ul style="list-style-type: none"> Not Applicable Not Applicable Not Applicable Not Applicable
Benefit Monitoring	<ul style="list-style-type: none"> Noticeable changes in patterns of occupation, production, and resource use compared to the pre-project situation. Noticeable changes in income and expenditure patterns compared to the pre-project situation. Changes in cost of living compared to the pre-project situation. Changes in key social and cultural parameters relating to living standards. Changes occurred for vulnerable groups. Benefiting from the project by the displaced persons. 	<ul style="list-style-type: none"> Yes. Yes Not Applicable Not Applicable Not Applicable Not Applicable

2.3 MONITORING METHODOLOGY

36. This Semi-annual social monitoring report is based on review of, i) Detail Design of the subprojects, ii) Safeguard reports (LARP/ SDDR), iii) record on consultations with DPs including GAP and other community consultations; iv) updates on grievance redress mechanism including complaints recording and v) census of DPs and socio-economic profile of the area. The dates of final design of Subprojects are as below;

Sr.No	Name of Subproject	NCB/ICB	Design date
1	Construction of Ahmedzai Perennial+Flood Irrigation Subproject	NCB-08	02-10-2020
2	Construction of Killi Sardar Akhtar Irrigation Subproject	NCB-06	25-03-2021
3	Construction of Siri Toi Dam Subproject	ICB-01	18-06-2021
4	Command Area Development works of Siri Toi Dam	NCB-CAD-01	20-04-2023
5	Construction of Karkh Valley Development Subproject	NCB-01	03-10-2020
6	Construction of Kharzan Hatachi Infiltration Gallery Subproject	NCB-02	06-11-2020
7	Construction of Pashta Khan and Garambowad Perennial Irrigation Subproject	NCB-04	04-08-2021
8	Construction of Manyalo, Raiko and Rind Ali Perennial Irrigation Subproject	NCB-07	31-01-2023
9	Churri Infiltration Gallery Subproject	NCB-09	07-02-2023

3 LAND ACQUISITION, LAND COMPENSATION STATUS, ADDENDUM TO LARP AND DOCUMENTATION OF NTP OF SIRI TOI DAM SUBPROJECT-ZRB

37. The Internal Semiannual Social Monitoring Report (SSMR) of the unsettled land under the Siri Toi Dam Subproject has been conducted by PMO on 3rd and 4th week of December 2024 and a part of QPR was validated by the PMO's External Monitoring Specialist in December 2024) also validated the documents of "Addendum and NTP" for approval as per policy.
38. The draft LARP of Siri Toi dam subproject was updated in December 2021 after verification of record of affected land and landowners (DPs) and the compensation rates as approved by district price assessment committee (DPAC) based on consultation with landowners in December 2021.
39. The award of affected land was issued in November 2023 under Section 11 of the Land Acquisition Act 1894.
40. Construction activities on unsettled land (Govt.) have been started in December 2022 of spillway and spillway channel. A few photographs of working at site are provided below:
41. Photographs of Construction Activities of Spillway of Siri Toi dam



42. The main features of the findings are provided below:

3.1 SCOPE OF LAND ACQUISITION

43. For the construction of dam reservoir and its related structures, two main canals, 06 distributaries and 03 minors of various width and length, 443 hectares (1094 acres) including 33 hectares (81 acres) settled land and 410 hectares (1012 acres) unsettled land will be acquired. The government owned Rights of Way (RoW) of the proposed channels varies significantly due to hilly, terrain, rocks and topographic variation. The land falls in Tehsil and District Zhob, Balochistan.

3.2 IMPACT ON LAND

44. Based on the detailed design, total 1093 acres of land is being acquired for the sub-project. Out of which 727.30 acres will be acquired for the Siri Toi Dam, 135 acres will be acquired for the Right Bank Irrigation System and 230.50 will be acquired for the Left Bank Irrigation System. In total, 365.50 acres of land will be acquired for the both left and right bank irrigation systems.

3.3 REVISED ADDENDUM LARP

3.3.1 Need or Justification for Addendum LA

45. Section 9 was notified in September 2023 for claim or complaint from the DPs. A complaint from the locals requesting for an inquiry was received by the DC office Zhob indicated that land of 7 acres 01 rod and 27 poles private owned shown in the reservoir area is far away from the designated boundary of the reservoir. The DC Zhob constituted a committee of revenue staff. The resurvey was conducted and land ownership status was notified by the Deputy Commissioner Zhob dated 15 September 2023 vide letter No.1048/SK/Revenue that 07 acres 01 rod and 27 poles were out of the reservoir/project area. The entire area under Siri Toi dam reservoir was declared as unsettled Government land.
46. Section 11 of LAA 1894 was notified in November 2023 and DC Zhob omitted these 07 acres 01 rod and 27 poles from the Qabzal Wasool/jamabandi (list of land record). The following map shows the Reservoir Boundary and Private Land/Structures of Landi Killi located outside the reservoir area.

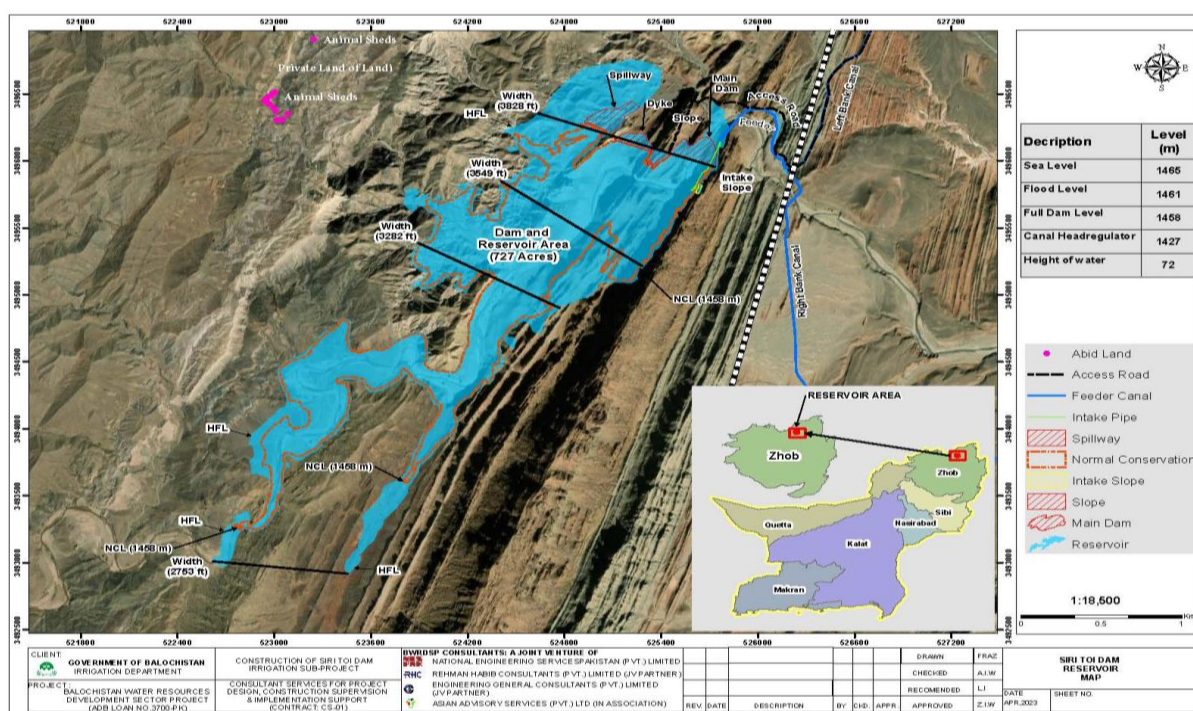


Figure 3-1: Map showing reservoir area and private land far away from the reservoir boundary

3.4 JUSTIFICATION FOR ADDENDUM LARP

47. After excluding 07 acres 01 rod and 27 poles, there is need to update the approved LARP regarding land required for the project (Settled and un-settled), Number of DPs and revised budget.

3.5 OBJECTIVES OF THE ADDENDUM

- To provide detail of approved LARP under Siri Toi Dam subproject
- To provide additional/change in approved LARP under Siri Toi Dam subproject
- The earlier mentioned 07 acres 01 rod and 27 poles as settled land of Mouza Landi under section 6 of LAA 1894 is declared does not fall in the required land. Please refer to the Annexure-1. After this notification, the attached assets i.e. rooms and trees etc, were also excluded from the project impact and its compensation.

3.6 IMPACT AND ENTITLEMENTS

3.6.1 Project Impacts and Entitlements

48. The following were project impacts on land and structures before addendum.

3.6.1.1 Land

Sr. No.	Project Component	Name of Killi	Settled land (acre-rod-pole)	Unsettled land (acre-rod-pole)	Total land to be acquired (acres-rod-pole)	No. of land DPs	No. of structures DPs
1	Dam Area	Landi	7-1-27	720-0-0	727-1-27	15	01

Sr. No.	Project Component	Name of Killi	Settled land (acre-rod-pole)	Unsettled land (acre-rod-pole)	Total land to be acquired (acres-rod-pole)	No. of land DPs	No. of structures DPs
2	Left Bank Irrigation System	Ahmed Khel	81-03-10	150-0-0	231-3-10	113	0
3	Right Bank Canal and All Distys	Nil	0-0-0	135-0-0	135-0-0	0	0
Total			88-4-37	1005-0-0	1093-4-37	128	01

3.6.1.2 Structures (animal sheds) Under Impact

Sr. No.	Name of Killi	Name of DP	Father Name	Usage of structure	Type of construction	Covered Area (Sq.ft)
1	Landi	Hameed Ullah	Safar	Room-1(animal shed)	Semi-pacca	200
				Room-2(animal shed)		200
				Room-3(animal shed)		168
				Room-4(animal shed)		168
				Room-5(animal shed)		160
Total				05		896

3.6.1.3 List of Affected Fruit Trees

Sr. No.	Name of Killi	Name of DP	Father Name	Type of affected Tree	Total No. of trees
01	Landi	Hameed Ullah	Safar	Pomegranate	57

49. Entitlements (part of relevant portion of Entitlement Matrix of approved LARP)

Type of Loss	Application	Eligibility	Entitlements
1 Land			
Permanent impact on arable land	All Land Losses	Owner (titleholder of settled land)	<ul style="list-style-type: none"> Land for land compensation through provision of plots of equal value and productivity as that of lost Or Per acre @ Rs.300000+ 15 % LAS DPs who lose 10% or more of their productive agricultural land will also be entitled for severe impact allowance equal to market value of the gross annual yield of lost land for one year.
Structures (5 rooms, 02 ashpole and 01 boundary wall)	All affected HHs	Owners of the structures	<ul style="list-style-type: none"> For the full loss of any type of structure (05 rooms being used as animal sheds), the owners including non-titled land users, will be provided cash compensation at replacement cost for structure, including shifting allowance, such as applicable fees and taxes, without deduction of depreciation for age, for self-relocation. All DPs facing structure loss (full or partial) will have the right to salvage materials of the lost structures.
Loss of trees	All affected HHs	Owners of the Trees	Cultivators of affected fruit trees will receive cash compensation for perennial tree production at the current market rate and average yield (i) multiplied, for immature non-fruit bearing trees,

Type of Loss	Application	Eligibility	Entitlements
			by the years required to grow such a tree back to productivity or (ii) multiplied, for mature crop bearing trees, by the average years of crops forgone.

3.7 CURRENT STATUS OF DISBURSEMENT OF COMPENSATION

50. The follow up of the unpaid DPs continued through different sources and found a contact number of their close relative at Quetta. He extended his cooperation and contacted with the DPs families at Karachi and Islamabad. It took long time but ultimately they approached the revenue department Zhob. Most of the actual land owners has been died. The revenue department guided these DPs to provide affidavits/Mukhtar nama. The 13 DPs expanded to about 44 DPs due to distribution of their land shares. All of them provided their CNIC with the undertaking. After the requirement of complete document and presence in front of the Tehsildar Zhob, they received their land compensation cheques. The updated disbursement of land compensation is being provided below in the **Table 3-2 and Table 3-2**. Summary of land compensation is provided below.

Table 3-1: Current Status of Disbursement of Compensation

Final Land Owner DPs (No.)	Land compensation Status up to Dec. 2024		%age of land compensation		Total land to be acquired (acres)	Land acquired (acres)	Remaining land to be acquired	Unpaid DPs and amount to be paid		Remarks
	DPs	Amount in Million	Total land budget (million)	%age of payment				Unpaid DPs	Amount to be paid (Million)	
408	394	2,68,14,042 (Rs.26.81 million)	28225312 (Rs.28.22 million)	95.0	81 acre, 3 Rod, 10 pole	78 (96.3 %)	3.8 acres	14	1329408 (Rs.1.33 million)	Documented Unpaid DPs as Annexure I.

Table 3-2: Payment to Unpaid DPs during February 2025

Sr.No.	Name of Un-Paid DPs	Father, Name	Name of Heiress	Nos. of DP	Land Quantity (kanal)	%age of payment	Land price @ 3 Lac per acre	15% LAS	Total Land Compensation Paid (Rs.)	Remarks
1	Azeem (Late)	Golai	Bashir Khan, Naeem Khan, Muhabat Khan, Nadir shah, Akram khan (Contact No. of Bashir Khan 0313-4240562)	05	3.6	100	138596	24457	163053	Relevant Affidavits (Mukhtar Nama), CNIC, Cheque Number with land compensation amount of Rs. 163053 incl. 15% are Attached as Annexure A
2	Sardar Khan (Late)	Saheb Jaan	Asfand Yar , Bismillah, Naseeb Ullah. Contact No.....	02	14.7	100	554382	97832	652214	Relevant Affidavits (Mukhtar Nama), CNIC, Cheque Number with land compensation amount of Rs. 652214 incl. 15% are Attached as Annexure B
3	Azeem (Late)	Golai	M. Shah Khan , Akhter Khan, Aimal Khan Noor Muhammad Naik Muhammad, Abdul Qayyum, Mehmood Khan Bashir Khan Naeem Khan Mohabbat Khan etc *Remaining	43	11.0	100	415786	73374	489160	Relevant Affidavits (Mukhtar Nama), CNIC, Cheque Number with land compensation amount of Rs. 489160 incl. 15 % are Attached as Annexure C

Sr.No.	Name of Un-Paid DPs	Father, Name	Name of Heiress	Nos. of DP	Land Quantity (kanal)	%age of payment	Land price @ 3 Lac per acre	15% LAS	Total Land Compensation Paid (Rs.)	Remarks
			are provided below. Contact NO.0300-3937570 (Shah Khan0							
			Sub-Total	50	29.3	100	1108764	195213	1303977	Land value Rs.1108764+195213 (15%)= 1303977 (1.3 million)
4	Total land of Unpaid DPs				31.0					
5	Land Acquired				29.3					
6	01 DP Mr. Naseeb Khan o/f Raz Muhammad lodged a complaint to DC regarding land compensation of unsettled land located in the reservoir.				1.7	0	63750	pending		

51. The documents of land payments made to unpaid DPs are provided in the Nadir Shah, Akhter Khan, Shah Khan, Aimal Khan, Akram Khan, Abdul Qayyum, Gull Hassan, Haider Khan, Ghulam Hassan, Imdadullah, Zareef Khan Muhammad Sultan, Sanaul Haq, Mhuammad Hashim, Naseeb Khan, Akhtar Shah, Muhammad Zubair, Muhammad Younus, Muhammad Afzal, Muhammad Sadiq, Abdur Rehman Sher Zaman, Gul Zaman, Saeed Shah, Jahanghir Shah, Anwar Jaan, Asad Jaan, Sanam Jaan, Aimal Khan, Nasrullah, Salman Khan, Shah Fasil Khan, Shah Fahad Mandokhel, Bacha Khan, Bismillah etc
52. Photographs of Receiving Land Compensation Cheques from Revenue Department Zhob



3.8 EFFORTS MADE TO CONTACT UNPAID DPS

53. The social team with the support of the concerned revenue patwari visited the project area to reach out these unpaid DPs. Pana flex and notices were displayed at prominent places in the revenue offices and killies.
54. Pana flex and Notices Displayed for Unpaid DPs



3.9 VULNERABLE DPS AND PAYMENT OF VULNERABLE ALLOWANCE

55. There are 09 DP's identified and listed as vulnerable. Allowances cheques for all the vulnerable DP's have been prepared and distributed. Details is given below.

Balochistan Water Resources Development Sector Project (BWRDSP) Quetta.
Payment Detail of Vulnerable DP's of Siri Toi Dam Subproject

S. No.	Cheque No.	Date of Cheque	Payer Name	Amount (Rs.)	Receiving
1	A007302	02/0/2024	Sami ulah S/O Hussain Khan 56503-9351731-7	60,000	[Signature]
2	A007303	02/9/2024	Amin Ullah S/O Ehsan Ullah 56503-8309478-3	60,000	[Signature]
3	A007304	02/9/2024	Muhammad Ayub S/O Faizul Haq 56503-1827953-5	60,000	[Signature]
4	A007305	02/9/2024	Muhammad Younis S/O Faizul Haq 56503-1856335-7	60,000	[Signature]
5	A007306	02/9/2024	Vahmood Ul Haq S/O Faizul Haq 56503-1855467-9	60,000	[Signature]
6	A007307	02/9/2024	Naqeeb Ullah S/O Ehsan Ullah 56503-8076774-5	60,000	[Signature]
7	A007308	02/9/2024	Ghills Khan S/O Jaki 56503-1822391-3	60,000	[Signature]
8	A007309	02/9/2024	Alyan Khan S/O Indad Ullah	60,000	[Signature]
9	A007310	02/9/2024	Muhammad Qasim S/O Ghulam Qadir 56503-0859619-5	60,000	[Signature]
Total Amount:				540,000	

Attested
[Signature]
Project Director
Balochistan Water Resources
Development Sector Project
Quetta



Figure 3-2: Project Director Distributed Vulnerable Allowance

56. This section deals with the following topics covering data discrepancies:

3.10 UPDATED LARP

57. The project impact on land and DPs was as below.

Sr. No.	Project Component	Name of Killi (Settlement/Village)	Settled Area Land (Privately Owned) (Acres)	Un-settled Area Land (Government Owned) (Acres)	Total land to be acquired (Acres)
1	Dam Area	Landi	0	727.30	727.30
2	Left Bank Irrigation System	Ahmed Khel	81	149.50	231.50
3	Right Bank Canal and All Distys	Nil	00	135.0	135.0
Total			81	1013	1094

3.11 NOTICE TO PROCEED (NTP)


58. The following is the action plan for the issuance of NTP for left bank canal of Siri Toi dam subproject.

3.12 SETTLED/PRIVATE OWNED LAND

59. The private land of 81 acres were to be acquired is located on left bank canal comprising 450 DPs of 113 HHs. Out of which land compensation has been paid to 449 DPs against 80.75 cares of land. There is only one unpaid DP whose land compensation amount is 63750 of 0,25 acre.

60. The following is the action indicating progress;

Sr. No	Items	Action	Remarks
1	LARP updated	Updated LARP prepared and submitted on 31-10-2024	Approved by the ADB

Sr. No	Items	Action	Remarks
2	Land Award	Land Award section 11 notified in Nov.2023	Land compensation to the land DPs was started
3	Vulnerable (09 DPs)	Vulnerable allowance have been paid to 100 % vulnerable DPs.	No unpaid vulnerable DP
4	450 Land DPs	Land compensation has been paid to 449 DPs  Social team contacted Dr. Sher Zaman, a relative of unpaid DPs in Quetta to enquire where about of these DPs	The 13 DPs expanded to about 44 DPs due to distribution of their land shares. All of them provided their CNIC with the undertaking. After the requirement of complete document and presence in front of the Tehsildar Zhob, they received their land compensation cheques.
5	Total about 81 acres private land	Land compensation is paid against 80.75 acres (99.7%)	Remaining 0.25 acre (0.3 %) of the total land to be acquired.
6	Grievances Redress Mechanism (GRM)	Established at project level	-
7	Grievances Redress Committee (GRC)	Formed for all subprojects	These GRCs are fully functional and playing their role. But due to tribal system, sometimes, issues are not in the control like case of Aziz Mandokhel and Israr ul Haq of killi Hazrat Saheb due to their internal differences.
8	Complaints received		
	i) Killi Hazarat Saheb (Mr.Israr ul Haq)	Meetings held with the complainant.	Things are going to the +tive direction and PMO is trying to satisfy the complainant. Situation has brought in the kind notice of ADB.
	ii) Complaint of Aziz Mandokhel (Abidullah)	PMO arranged meetings with Abidullah. The PMO clearly told him that land of 07 acres, 01 rod and 27 pole don't required by the project. The said land is not located in the reservoir/project area.	The complainant insisted to include his land in the project by any means to receive land compensation and compensation of the structures and trees attached with the land located outside the project area. After land award section 11, the said land was excluded by the revenue department. This was well informed to the complainant. The complaint is

Sr. No	Items	Action	Remarks
			totally Invalid. The Complainant Mr. Abidullah agreed with the PMO that PMO and ADB is not a proper forum to lodge his complaint. The copy of the meeting is attached in Annexure IV . The case has been submitted to the ADB for closure.

4 GRIEVANCE REDRESSAL COMMITTEE (GRC)

4.1 FORMATION OF GRIEVANCE REDRESS COMMITTEE (GRC)

61. With reference to the PMO letter No. PD/BWRDSP/2020/1028-1040 Quetta, the 30th December, 2020 regarding constitution of Grievances Redressal Committee at 3rd tier. The consultants and PIO staff have conducted meetings with DPs and formed GRCs.

4.1.1 GRCs of MRB Area

62. The GRC at Village-Level were formed to note and address the concerns of the locals. The names of GRC members of MRB subprojects are given in Table 4-1.

Table 4-1: GRCs Formed at Village-Level in MRB Project Area

S #	Subproject	Name	Parentage	Position	Contact Nos.	CNIC No.
1	Karkh Valley Development Subproject (MRB)	Haseeb Babar (Social Mobilizer)	Abdul Waheed Babar	Head	0332-7941197	54400-2755251-7
		Javed Ahmad (Karkh)	Bashir Ahmad	Member	0331-8919247	51401-4163757-1
		Shabbir Ahmad (Sun Chukka)	Haj Bahar Khan	Member	0333-7984839	51401-5308917-1
		Miss.Tahira (Karkh)	d/o Mansoor Ahmad	Member	0331-2575803	51401-0807742-2
		Akhtar Iqbal (Environmentalism)	Muhammad Ramzan	Member	0334-9756096	38303-0967411-5
2	Kharzan-Hatachi Subproject (MRB)	Haseeb Babar (Social Mobilizer)	Abdul Waheed Babar	Head	0332-7941197	54400-2755251-7
		Ata Ullah (Kharzan)	Mir Hassan Khan	Member	0333-3764567	51401-0981015-1
		Said Khan (Hatachi)	Mithan Khan	Member	0333-7988592	51401-1004630-3
		Mrs. Khan Bibi (Hatachi)	w/o Noor Ahmad	Member	0334-4188218	51401-2600563-8
		Akhtar Iqbal (Environmentalism)	Muhammad Ramzan	Member	0334-9756096	38303-0967411-5
3	Manyalo, Raiko & Rind Subproject (MRB)	Haseeb Babar (Social Mobilizer)	Abdul Waheed Babar	Head	0332-7941197	54400-2755251-7
		Ali Ahmad (Manyalo)	Dost Muhammad	Member	0333-7991677	51401-5764011-3
		Noor Ahmad (Raiko)	Khan Muhammad	Member	0333-7213497	51401-2293844-5
		Shamim Bano (Manyalo)	w/o Abdus Salam	Member	0334-3728525	51401-6919615-6
		Akhtar Iqbal (Environmentalism)	Muhammad Ramzan	Member	0334-9756096	38303-0967411-5
4	Pashta Khan and Grambowad Subproject	Haseeb Babar (Social Mobilizer)	Abdul Waheed Babar	Head	0332-7941197	54400-2755251-7
		Abdur Rehman	Nabi Bukhsh	Member	0335-0374642	51401-8725080-1
		Rehmat Ullah	Haji Ahmad	Member	0333-2240699	51401-2278955-7
		Gul Naz	-	Member	0335-8125311	51401-5363037-8
		Akhtar Iqbal (Environmentalism)	Muhammad Ramzan	Member	0334-9756096	38303-0967411-5

4.1.2 GRCs of ZRB Project Area:

63. The Consultant's Social Team, BWRDSP conducted meetings in the field areas to form GRC at Village-Level for Ahmadzai PIS/ FIS and Killi Sardar Akhtar Subprojects of District Zhob to resolve the issues of local community fall in the subproject area. The project interventions did not impact any private land and assets (structures/fixtures etc.), so no need to form DPC. However, GRC at Village-Level was formed. The names of GRC members of ZRB subprojects.

Table 4-2: GRCs Formed at Village-Level in ZRB Project Area

S #	Subproject	Name	Parentage	Position	Contact Nos.	CNIC No.
1	Ahmadzai	Haseeb Babar (Social Mobilizer)	Abdul Waheed Babar	Head	0332-7941197	54400-2755251-7
		Daad Muhammad	Ibraheem	Member	0322-8168651	56503-6433236-7
		Amanullah	Sher Azad Khan	Member	0344-5896504	56503-0258720-7
		Tabassum (female)	Sardar Ali	Member	0333-8467811	56503-7617741-2
		Akhtar Iqbal (Environmentalist)	Muhammad Ramzan	Member	0334-9756096	38303-0967411-5
2	Killi Sardar Akhtar	Haseeb Babar (Social Mobilizer)	Abdul Waheed Babar	Head	0332-7941197	54400-2755251-7
		Fazal Amin	Jafar Khan	Member	-	-
		2.Gull Badeen	Gulzar Khan	Member	-	-
		3.Ahsan Bibi	Fazal Ameen	Member	-	-
		Akhtar Iqbal (Environmentalist)	Muhammad Ramzan	Member	0334-9756096	38303-0967411-5
3	Siri Toi Dam	Shahzada Baseer (Social Mobilizer)	Shahzada Ahmad Khan	Head	0313-8617618	54400-766891-3
		Anwar ul Haq	Pir Ameer ul Haq	Member	-	-
		M.Sadiq	Haji Abdul Razaq	Member	0348-2377717	-
		Mrs. Shamas ul Haq	Shamas ul Haq	Member	0337-9390202	-
		Akhtar Iqbal (Environmentalist)	Muhammad Ramzan	Member	0334-9756096	38303-0967411-5

4.2 MEETINGS HELD WITH GRCS AND PURPOSE OF MEETINGS

64. During the reporting period, most of the meetings were held against their complaints regarding objection on the design of the channels and objection on the Contractors works. These complaints were related to Siri Toi Dam and Manyalo Raiko Rind Ali, subprojects. The purpose of these meetings is provided in the following **Table 4-3**.

Table 4-3: Meetings Held with GRCs and Purpose of Meetings

Sr.No.	Area of GRC	Meeting Dates/years	Purpose of Meetings
1	Manyalo, Raiko and Rind Ali subproject, MRB	November, 2024	A complaint was received from the residents of Mouza Rind Ali desired to provision of irrigation water from right

Sr.No.	Area of GRC	Meeting Dates/years	Purpose of Meetings
			channel of Manyalo. Through design and discussion, the issue was resolved.
2	Siri Toi Dam Subproject, ZRB	2024 as and when required. To settle complaints during construction period.	Multi-purpose: To create awareness regarding project and GRC formation, meetings for social facilities in design, Social team continuously remained in contact in person to work on safety, women privacy during project implementation. Contacted women for GAP component. In 2024,(Jan-June) several meetings held with the complainants of killi Hazrat Saheb. The issue is under consideration.

4.3 COMPLAINTS RECEIVED

Overall, 04 complaints were received so far from the project area. The summary is being provided in the following.

Sr.No.	Area/Subproject	Complaint/Concern	Status
1	Siri Toi Dam Subproject, Zhob	Abidullah/Aziz Mandokhel	Demanded land compensation away from the project area. Complaint closed.
	Siri Toi Dam Subproject, Zhob	Mr. Israr ul Haq	The complainant's complaint is baseless, un-justified which has been reported to ADB. Last meeting was arranged with ADB at Quetta on 16-4-25 and agreed on certain points to be provided by the complainant within given period of time.
2	Siri Toi dam subproject. Complaint of the locals of RBC	Locals of Bob-e- Erabzai	Wanted to change the alignment. Re-visited the area and satisfied them that up level area cannot be irrigated. Demanded cattle ghat, wazu place and crossings which were noted and assured them to provide these social facilities.
3	Kharzan-Hatachi Subproject, MRB	Agha Rafique	In the complaint to ADB, mentioned that instead of conduit and full concrete, the contractor is using stone to construct the water channel. After site visit, observe the work, material as per design, the complainant become satisfied.
4	Manyalo, Raiko and Rind Ali, MRB	Locals	the residents of Mouza Rind Ali desired to provide irrigation water from right channel of Manyalo. They were explained the approved design by the ADB and the allocation/limitations of the project. They were satisfied. The detail is provided in Section 4.4.

4.4 COMPLAINT RECEIVED IN NOVEMBER 2024

65. A complaint was received from the residents of Mouza Rind Ali desired to provide irrigation water from right channel of Manyalo. Different meetings were held with locals of Rind Ali residing at left side of the Mula river to convince them that this is not possible to provide irrigation water from right channel crossing Mula river through lined channel or buried pipe of 1.5 km (1500 meters). They were informed that irrigation water will be provided from the left channel that is the most feasible and convenient.
66. To resolve the issue, a meeting was arranged at site on 22-11-2024. The applicants and other were informed in advance to gather on 22-11-2024 at a common place of Dr. Ali Ahmad s/o Dost Muhammad of Manyalo killi. About 24 participants were present in the meeting. These participants belonged to Rind Ali. Raiko, and Sia Boz of Left canal while other belonged to Manyalo and Khair.
67. The Social and Engineering team of the Consultants participated in person (Mr. Haseeb Babar and Abdul Basit RE) while Design Engineer and Sr. Safeguard Specialist of Consultants joined the meeting on line. The DPD MRB also joined the meeting online effectively.
68. The design parameters and its feasibility were explained to the locals. In the same day, 03 sessions were held to convince them. Even the team stayed night at site to address the issue with mutual cooperation and understanding. In the last, the locals agreed on left channel.
69. Here is undertaking of the applicants of Rind Ali and others showing their willingness to irrigate their lands located on left side through the left channel. The undertaking in Urdu is attached herewith while its English translation is being provided below.
- Application to the Project Director, BWRDSP
 - We, the residents of Rind Ali request that the project staff of MRB, Resident Engineer and Haseeb Babar of Social team held a meeting and decided that irrigation water should be provided from Manyalo left channel to irrigate our land. We are about 50 households not satisfied with the previous design to irrigate our land through pipe from right channel.
 - Therefore, the present design by the Asian Development Bank is acceptable to irrigate our land from the left channel. And our water share of right channel may be added in the left channel to irrigate our barren land.
 - We also request to the PD saheb to construct a head at RD 7 km so that in case we are not getting irrigation water from the left channel, we could use river water through our old water course.
 - In the presence of RE, Social team and Wadera Muhammad Yaqoob, we hereby signed as below:

Sr. No	Name of Participant	Father's Name	ID Card No	Phone No
1	Mumtaz Ismail	M. Ibrahim	51401-6411833-3	03358158840
2	Maulvi M. Hassan	M. Umar	51401-7045253-1	03360384130
3	Raza Muhammad	M. Bakhsh	15401-0331921-9	-
4	M. Khan	M. Hussain	51401-2283122-5	03332722954
5	Laal Muhammad	N. Hassan	51401-7057610-7	03363177130
6	Ali Hassan	M. Ibrahim	51401-1011322-5	03322881134
7	Binyamin	M. Ismail	51401-1550290-9	03333061509
8	Sana Ullah	Raza Muhammad	51401-1003146-3	-
9	Naimat Ullah	Raza Muhammad	-	03360845167

10	Shoaib Ahmad	M. Ishaq	51401-7188781-9	-
11	Dost Muhammad	Laal Muhammad	-	03314926405
12	Wadera M. Yaqoob	Mola Bakhsh	51401-8833410-1	03337975066

Page (2)

شماره 10: شوایب احمد، م. ایشاق، 51401-7188781-9، -

شماره 11: دوست محمد، لال محمد، -، 03314926405

شماره 12: وادرا م. یاقوب، مولا بکھش، 51401-8833410-1، 03337975066

شماره 13: شفیق بھٹو، والد محمد، 51401-6411833-3، -

شماره 14: مولوی محمد حسین، والد محمد، 51401-9048253-1، -

شماره 15: رفیعہ، والد محمد، 51401-0331921-9، -

شماره 16: محمد خان، والد محمد، 51401-2283122-5، -

شماره 17: لعل محمد، والد محمد، 51401-7057610-7، -

شماره 18: علی حسین، والد محمد، 51401-51401/011322-2، -

شماره 19: بنی حسین، والد محمد، 51401-1550260-9، -

شماره 20: شہداء اللہ، والد محمد، 51401-1003146-3، -

شماره 21: لعل محمد، والد محمد، 51401-1003146-3، -

شماره 22: شفیق بھٹو، والد محمد، 51401-7188781-9، -

شماره 23: شفیق بھٹو، والد محمد، 51401-7188781-9، -

شماره 24: شفیق بھٹو، والد محمد، 51401-7188781-9، -

Table 4-4: List of Other Participants of General Meeting

Sr. No	Name of the Participants	Father's Name	Phone No
1	Abdul Basit (Resident Engineer)	Abdul Wahid Bhutto	0332-3568150
2	Haseeb Babar (Social organiser)	Abdul Waheed Babar	0332-7941197
3	Abdul Salam	Muhammad Yousaf	03343728525
4	Muhammad Ishaq	Muhammad Ibrahim	-
5	Lal Muhammad	Muhammad Hassan	03363177130
6	Muhammad Yaqoob	Maula Bakhsh	03337975066
7	Dr. Ali Ahmad	Dost Muhammad	03337991677
8	Abdul Hameed	Abdur Rehman	03366773311
9	Muhammad Kaif	Muhammad Arif	03353276706
10	Fareed Ahmad	Dr. Ali Ahmad	03378625814
11	Salman Khan	Noor Khan Gul	03338131156
12	Shahbaz	Shahnawaz Khan	03369049947
13	Arif Hameed	Abdul Hameed	03313933627
14	Haji Muhammad Ismail	Abdul Kareem	03337973561
15	Shakeel	Bashir Ahmad	03352700265
16	Ijaz Ahmad	Amir Khan	03026133965
17	Waseem	Ghulam Nabi	03341813365
18	Ghulam Nabi	Noor Muhammad	03337997438
19	Sayed Khan	Badal Khan	03337771559
20	Wali Muhammad	Omaid Ali	03337991369
21	Muhammad Ashraf	Abdul Hakeem	03360034031
22	Abdul Star	Muhammad Yousaf	03337970154
23	Abdul Baqi	Ghulam Rasool	03342470971
24	Sharbat Khan	Sher Muhammad	03337973562

70. Scanned copy of above listed participants

Participants of the meeting regarding social issues in the Guest Room of D.A. Am
at Maryabo. Date - 22/11/2024

- 1) Abdul Salam s/o Muhammad Javed - 03343788525 M-R
- 2) Muhammad Ishtaq s/o Muhammad Hasham - 0336177130 Rind Ali
- 3) Lal Muhammad s/o Muhammad Hasham - 03377975068 Rind Ali
- 4) Muhammad Yaqoob s/o Maula Rakhsh - 03337991677 M-R
- 5) Dr. Ali Ahmed s/o Dost Muhammad - 0336677311 M-L
- 6) Abdul Hameed s/o Abdul Raheem - 03353776706 M-R
- 7) Muhammad Kaif s/o Muhammad Arif - 03388625814 M-R
- 8) Fareed Ahmed s/o Dr. Ali Ahmed - 03388625814 M-R
- 9) RE - Abdul Basit (Phutto sb)
- 10) Haseeb Babat sb (Social Organizer) H - ZARRAR.
- 11) Salman Khan s/o Noor Ikhani Gul - 03338131158 M-R
- 12) Shabbaz s/o Shahnawaz Khan - 0336-9049947 M-R
- 13) Araf Hameed s/o Abdul Hameed - 03319333827 M-R
- 14) Hafiz Gasmal s/o Abdul Kareem - 03337977561 M-R
- 15) Shakeel s/o Bashir Ahmed - 03352700285 M-R
- 16) Qasim Ahmed s/o Amir Khan - 0302-633961 M-R
- 17) Wasim s/o Ghulam Nabi - 03341813335 M-R
- 18) Ghulam Nabi s/o Noor Muhammad - 03379974380 M-R
- 19) Sayed Khan s/o Badal Khan - 03337771559 M-R
- 20) INALI MUHAMMAD s/o Email Ali - 0333-7991369 M-R
- 21) Muhammad Ashraf s/o Abdul Hakeem - 0336-0034031 M-R
- 22) Abdul STAR s/o Muhammad Yousof - 0333-7970154 M-L
- 23) Abdul Bazi s/o Gulam Rasool - 03342470971 M-L
- 24) Shorbt Khan s/o Sharif Muhammad - 0333777356 M-L

71. Meeting Photographs with the Complainants





5 PREPARATION OF SOCIAL DUE DILIGENCE REPORTS (SDDRS)

5.1 PREPARED SDDRS OF IRRIGATION SUBPROJECTS

72. In Zhob area (ZRB) and Khuzdar area (MRB), 09 SDDRs have been prepared up to May. 2024. All these SDDRs are approved with in due course of time.

5.2 PREPARED 05 SDDRS UNDER JAPAN FUNDS FOR POVERTY REDUCTION (JFPR)

73. In both river basins of MRB and ZRB, i) prepared 07 SDDRs were prepared, submitted and got approved from the ADB up to December 2024. Most of these components are being implemented and even few have been completed.

5.3 SDDRS PREPARED AND INSTALLATION OF SOLAR POWERED DRIP IRRIGATION SYSTEM FOR MRB & ZRB AREA AND PROGRESS.

74. Total target of 127 installation of solar powered drip irrigation system in both river basins have been achieved upto **June 2024**.

Table 5-1: Progress Achieved

River Basin	Total target of farmers (No.)	Total Number of Drip System Installed up to June. 2024
MRB	63	63 (100%)
ZRB	64	64 (100%)
Total	127	127 (100%)

6 IMPLEMENTATION OF GENDER ACTION PLAN (GAP)

6.1 PROVISION OF LIVESTOCK AND TRAINING

75. On this Project, the GAP carries much importance as Output 1 & 2, there are number of targets to be achieved during the project period. To achieve these targets, there are line departments like Agriculture/Horticulture, Forest, OFWM and Livestock.
76. The Consultants with the close coordination and support of PIO, worked in the both river basins and conducted 30 consultation meetings with males and females of 08 subprojects fall in Mula River Basin (MRB) Khuzdar and Zhob River Basin (ZRB) Zhob. Worked on in-out-1 & 2.
77. The updated progress during the reporting period is being provided below in the **Table 6-1** and **6-2** while overall GAP Progress is provided in the **Annexure II**.

Table 6-1: Updated Progress of Gender Action Plan (GAP)

Training Topics	No. of Training imparted	No. of Male participate	No. of female participated
High-value Agriculture farming	15	391	0
Operation and maintenance of solar panels, Drip irrigation & efficient use of water	8	200	0
Kitchen Gardening	4	0	96
Pre-post harvesting management agribusiness	6	100	50
Cultivation of improved/hybrid vegetable seed	2	60	0
Livestock management and production	8	0	190
Training on health & hygiene, safe drinking water, water born disease, mother and child care and malnutrition	15	0	320
Total	58	751	656

78. Provision of livestock (Goat and sheep) to 138 women in both river basins, 100 % target was achieved. The detail is provided in the Table. The updated progress is shown in **Table 6-2** below.

Table 6-2: Status of Progress of Distribution of Livestock to the Women

River basin	Total target of women (No.)	Total Nos. of women received ruminant up to Dec. 23 (Nos.)	Progress (%age)
MRB	69	69	100
ZRB	69	69	100
Total	138	138	100

6.2 MEETINGS WITH MALE COMMUNITIES

79. The Social team contacted male communities of Siri Toi subproject during the reporting quarter. Consultations were held with the participants of three killies. Project interventions were discussed in details and questions/concerns were raised from the participants. Also conducted meetings to resolve their local issues regarding project impacts.

6.3 CONSULTATIONS CONDUCTED

During the reporting period, meetings and consultations were arranged. The purpose of the consultations was to examine the project incentives (sheep, goats and solar tubewells), sustainability, any concerns or issues to be resolved. The social teams visited both river basins, collected successful stories through 04 meetings in details. The recipients were satisfied from the project team having freely in the contact all the time. They report no issue.

6.4 CONSTRUCTION OF SOCIAL STRUCTURES

80. During the field visits, meetings and consultation with the local communities, their demands of washing points/access to water for domestic use, wazu (ablution) place and cattle ghats etc. were recorded and were included in the design. The following facilities shown in **Table 6-3**: were provided at different locations up to December 2024. Most of the social structures included access to water/ washing points and wazu point near by the settlements.

Table 6-3: Provision of Social Structures/Facilities (Nos.) up to December 31, 2024

Subproject		Access to water / washing points		Cattle ghat		Wazu point	
		Provision	Constructed	Provision	Constructed	Provision	Constructed
ZRB	Siri Toi Dam	10	-	7	-	2	-
	Ahmadzai	1	1	1	1	1	1
	Killi Sardar Akhter	1	1	1	1	2	2
MRB	Karkh Valley	4	4	19	-	2	2
	Kharzan Hatachi	17	8	-	-	1	1
	Manyalo Raiko, Rind Ali Subproject	7	-	0	-	0	-
	Pashta Khan Subproject	8	-	0	-	2	-
	Churri Infiltration Gallery	10	-	5	-	5	-
Total		58	14	33	2	15	6

7 INSTITUTIONAL ARRANGEMENTS

81. The PMO-Irrigation Department is the responsible for the implementation of all subprojects including LARP of Siri Toi Dam Sub-project.
82. The coordination involved for various institutions for the implementation of LARP include BID (Executing Agency), and other line departments, such as Revenue, Forest, Agriculture, On-farm Water Management and Livestock. The set up of the BWRDSP is approved as follows:

7.1 BALOCHISTAN IRRIGATION DEPARTMENT (BID)

83. A project management / project implementation unit (PMO/PIO) have been established in BID to oversee general project execution. Within the PIO, Social and Environment Safeguards Unit (SESU) have been created to manage all LAR related activities involved under the implementation of the subproject. In addition, BID and PMO will be supported through Project Design and Supervision Consultants for the project during LARP preparation, implementation and monitoring.

7.2 SOCIAL AND ENVIRONMENTAL SAFEGUARDS UNIT (SESU)

84. The SESU will be overall responsible for LAR management during design and implementation of the project. It will look after all LAR activities according to provisions outlined under this LARP. Main functions of the SESU will include but not limited to: preparation, implementation and monitoring of LARP; Coordination with GRC and killi level DPCs; regular field visits and consultations with DPs and disclosure of LAR related information; track and monitor progress on LARP implementation and preparation of biannual social internal monitoring reports. SESU will have the safeguards related technical support from the project supervision consultants. The social safeguard management staff in SESU will include a Deputy Director Resettlement and a Deputy Director Social and Gender.
85. Specific tasks that SESU will perform are outlined below:
- Maintain oversight and quality control over all aspects of LARP preparation and implementation;
 - Accompany the LARP preparation consultants during their field visits and consultations with DPs. This is to ensure consistency of approach and message to DPs, to avoid variation in information obtained and given, and to address issues immediately as they arise on site;
 - Ensure that the LARP preparation consultants must include all the DPs along with the details of their property held e.g., land, structures, trees, crops, shops, etc. Preparation of LARP shall be strictly by the LARF mutually prepared by PIO of BID and ADB;
 - Coordinate land acquisition process and resettlement planning activities for the Project and facilitate information dissemination and consultation with DPs on all matters affecting DPs to ensure compliance with the requirements of the LARF, ADB's Social Safeguard Policies and Land Acquisition Act 1894. This will include coordination with District offices (Revenue Department, Forest Department, Agriculture Department, LARP preparation consultants and DPs as they relate to the Project;

- Ensure that land acquisition activity after publication of Section 4 is followed by updating land records and land price assessment reflective of current market rates. In coordination with the provincial governments, PIO participate in meetings of Land Price Assessment Committees and ensure that “replacement costs” are recommended for compensation;
 - Ensure timely disclosure to all DPs of project design alignment, land acquisition notifications issued by the LAC under the LAA in accessible places and in a format and language easily understood by DPs, and facilitate meaningful consultation with all DPs on the information disclosed by the LAC/Revenue Department;
 - Publish details of the designated office from where all information regarding alignment, design, road maps, revenue maps of land, information on price assessment and unit rates about assets lost can be acquired, with name of the focal person to contact;
 - Internally review the LARP, coordinate with ADB in review and approval of LARP, and ensure timely disclosure of approved LARP on BID Website and translation of Summary LARP in local language for disclosure to DPs;
 - Review the LARP submitted by the consultants to ensure that these are in compliance to the LARF before submission to ADB;
 - Coordinate with ADB on review and approval processes and respond to the comments/queries and provide clarifications in a responsive manner for early and timely approval of LARP; and
 - Ensure the disclosure of approved LARP on BID website and translation of summary LARP in local language for its disclosure to DPs.
86. For smooth and timely implementation of LARP and monitor day to day LARP implementation progress and consolidate Social/LARP Monitoring reports some specific tasks that SESU will perform the following:
- Verify data on DPs. Prepare, issue and distribute identity cards for each non-titleholder DPs category;
 - Translate summary approved LARP in local language with all necessary information for DPs and ensure its disclosure through formal and informal manner in close coordination of revenue, and other in line departments; and document this process to avoid and reply to future complaints in this respect;
 - Ensure that all field visits and consultations with the DPs are properly documented, photographed and recorded on video; such record shall be placed in the Project office.
 - Facilitate and support the LAC and Project Director throughout compensation disbursement process by extending its support in office and field during preparation of claims and issuance of compensation vouchers and cheques, This includes coordination with DPs, PIO and district land revenue authorities involved in disbursement of compensation;
 - Mobilize and facilitate the DPs to process their compensation claims and receive compensation;
 - Support Project office /PD /PIO to establish multi-tiered grievance redress mechanism at village level, subproject level, project level and support the PIO and DPs in recording, processing/investigation and disposal of complaints;
 - Develop database management system to be used for internal and external monitoring of the LARP implementation and evaluation of degree of achievement of the objective set forth in LARP;
 - Provide assistance and access to database and coordinate with External/Independent monitor to facilitate him to monitor and evaluate the project;

- Publish details of the designated office from where all information regarding alignment, design, project maps, revenue maps of land to be acquired, price assessment and information regarding complaints status / redress can be obtained by the DPs, with name of the focal person to contact. Mobile phone numbers of all personnel of this unit must be mentioned for the convenience of DPs.

87. In addition to the implementation of LAR activities above, the SESU at PMO/PIO will monitor day-to-day progress on LAR implementation activities and ensure smooth and timely implementation of LARP and execution of sub-project works in a manner consistent with the LARP and LARF provisions. The PIO will share LARP implementation status through monthly project progress reports, while separate LARP and social monitoring reports (internal) will be prepared and shared with ADB biannually or following reporting frequency (depending on the scale and sensitivity/complexity of the project impacts) agreed in ADB cleared LARP for each sub-project. Besides, the SESU assisted by the safeguards staff mobilized by the DSCS/PIC will report to ADB on any unforeseen impact and will prepare and implement corrective action plan or addendum to sub-project LARP under ADB's guidance to ensure project implementation is fully consistent with the ADB's safeguards requirements. Any corrective action plan or addendum to LARP prepared and cleared by ADB shall be disclosed.

7.3 EXTERNAL MONITORING

88. BID will engage a qualified individual/firm as external monitor to review and assess the LARP implementation. The main objective of the EM process is to provide a third-party independent review of LARP implementation and provide necessary recommendations. The External Monitor shall prepare and share biannual social monitoring reports with BID and the ADB for review and acceptance. All ADB cleared biannual social monitoring reports will be disclosed on ADB and BID's websites and monitoring results will be shared with the DPs and local communities.

7.4 PROJECT DESIGN AND SUPERVISION CONSULTANTS/ PROJECT IMPLEMENTATION CONSULTANT

89. The PIO-BWRDP will be assisted by the Project Design and Supervision Consultants/Project Implementation Consultant who will be responsible for preparing/reviewing the detail design of the subprojects and will assist the PMU/PIU during preparation, updating, implementation and monitoring of the LARP. The PDSC/PIC will hire the services of the following qualified and experienced staff to augment capacity of the SESU staff in delivery of the LAR tasks and will provide on job assistance and coaching to the EAs staff for their better understanding on the safeguards requirements and management. The PDSC/PIC safeguards staff (1 resettlement specialist, 1 gender specialist and 2 junior sociologists) are on board on full time basis closely coordinate with the SESU staff to assist them in delivering the LAR management tasks.

7.5 LOCAL/ DISTRICT GOVERNMENT

90. The Zhob district officer revenue/deputy commissioner is the land acquisition collector at district level while his assistants/deputies are the LAC for the Tehsils are appointed to. All land acquisition affairs, including publication of notifications under LAA provisions, identification and assessment of land, determination and delivery of compensation for land acquired under law rest with the LAC. To deliver its functions

the LAC has number of other supporting officials, most notably the Patwaries, (the land records keeper) who retains the land management record and carry out specific roles in land acquisition process that include measurement of land and preparation of land maps and record identification, verification and updating of land titles, and issuance of land title documents to be used at the time of processing of compensation claims etc. So, keeping in view the role of local land administration authorities, they will be engaged and coordinated throughout project implementation to ensure the project ROW lands are made available adequately and timely.

91. Besides, land administration authority discussed above, other line department of local/district government that will play a vital role in LAR planning include, Buildings and Roads department, Agriculture Department and Forest Department. The assessment of affected asset different from land, i.e., structures, crops, and trees fall under preview of these departments, so during LARP planning these local government departments will be closely coordinated to get the updated assessment rates to ensure the compensation of acquired assets is fully reflective to replacement cost.

7.6 THE ADB

92. The ADB will review the LARP and confirm their responsiveness to ADB's safeguards requirements. In cases where these do not meet ADB's requirements, ADB can advise for additional assessment and improvement of the LARP to comply ADB's safeguards requirements. ADB will also conduct periodic social safeguards reviews, to verify that LAR planning and implementation is being carried out as agreed in this LARF and the subproject LARP.

7.7 COORDINATION INITIATIVES

93. The land acquisition for public interest projects is responsibility of the provincial government through the Provincial Board of Revenue and its subordinate land administration offices at district level, i.e. the District Land Revenue offices assisted by the other line departments of local Government. With the effective coordination of departments/ agencies involved in land acquisition under LAA provisions, the assessment of LAR impacts and compensation can be completed smoothly and eligible and entitled DPs can be paid timely. By making timely payment to the DPs, a smooth and timely project implementation could be ensured. The guidance and support by provincial government including, BOR and its subordinate offices at district level, provincial communication and works department, agriculture and cooperative department will be critical to implement the project and may require coordination at management level and working level. For improved coordination among the government departments involved in land acquisition process the government will constitute LAR coordination committee at district/river basin level. A LAR coordination committee at the district level will be constituted for the project.

7.8 LAR COORDINATION COMMITTEE

94. At PMO level, a Land Acquisition and Resettlement Coordination Committee have been constituted consisting of Director/Deputy Director Social SESU, Additional Deputy Commissioner/LAC for respective district, representative (not below the level of deputy district officer) of Irrigation, Agriculture, Forest and C&W departments with resettlement specialist (mobilized through PIC) as secretary to the LARCC. The LARCC will support and guide the PIU team in i) assessment of LAR impacts, census and socio-economic surveys, ii) review the on- going market rates of land and assist PIU/LAC in determining the replacement cost for land and land-based assets. The LAR

Coordination Committee will meet regularly to review the progress on assessment of impacts, valuation of assets on replacement cost basis and acquisition of land and resolution of grievances on impact assessment and determination of compensation during LARP planning and preparation stages. Such review meetings will be conducted on monthly basis, however, if required the LARCC can call additional issue specific meetings to ensure proper and timely implementation of the subprojects.

8 GRIEVANCE REDRESS MECHANISM (GRM)

8.1 NOTIFICATION OF GRIEVANCE REDRESS MECHANISM (GRM)

95. The Balochistan Water Resources Development Project (BWRDP) aims to support the Government in water sector planning, management and investment on water sector infrastructure in selected river basins. It will assist the government for investment to improve water storage and supply infrastructure at the Zhob and Mula River basins and improve agricultural farm productivity.
96. Under Notification from the office of Project Director, letter No. PD/BWRDSP/2020/1015-1027, dated 30th of December 2020 Quetta, Balochistan. The objectives, principals and formation of GRC and its members were well defined for effective functional.
97. The Grievance Redress Mechanism (GRM), outlines the policy and procedure for documenting, addressing, responding and employing methods to resolve project grievances (and complaints) that may be raised by the displaced persons (DPs) if any, then Displaced Person Committee (DPC) will also be formed. The document describes the scope and procedural steps and specifies roles and responsibilities of the parties involved. The purpose of the GRM is to receive, review and resolve grievances from DPs and ensure smooth and fair implementation of subproject activities.

8.2 STRUCTURE & PROCEDURE OF GRIEVANCE REDRESS MECHANISM

98. The project shall have multi-tier GRM with designated staff responsibilities at each level. The brief of these levels is described as below:

8.2.1 Grievances Redressal Committee (GRC) at Village Level

99. For effective coordination in the field with the locals or community, GRC have been established at the killi level to maintain a close rapport with the affected persons and local community throughout project implementation. The GRC of 1st tier will comprise of the following members;

- Social/Community Organizer (male/female) of BWRDSP Consultants
- A female member from the community / Killi as Member.
- Two male members from the community / Killi as Member.
- Environment Specialist of BWRDSP Consultants as Member.

8.2.2 District/ Project Management Office (PMO) Level

100. Baluchistan Irrigation Department (BID) shall constitute a Grievance Redress Committee (GRC) headed by Deputy Project Director (DPD) at District/PMO/PIO level for each river basin i.e. Zhob & Mula to resolve all grievances and complaints of the locals and the complainants. The GRC of 2nd tier shall comprise the following members:

- Deputy Project Director, PMO / PIO Head/Convener.
- Additional Deputy Commissioner (Revenue) as Member.
- Resettlement Specialist of BWRDSP Consultants as Member.
- Environment Specialist of BWRDSP Consultants as Member.
- Any notable personality from the community as Member.

8.2.3 Bid/ Project Level

101. In compliance with the Grievance Redressal Mechanism of Balochistan Water Resources Development Sector Project, the 3rd tier or Project Level-Grievance Redressal Committee (GRC) is constituted having following composition:

- Project Director / Chief Engineer Head / Convener
- Representative of the Revenue Department as Member.
- Representative of the Law Department as Member.
- Representative of the Environment Department as Member.
- Social Development & Gender Specialist, BWRDSP Consultant as Member.

8.3 MEETINGS/FIELD VISITS

102. Meetings with the revenue official and locals, the following meetings were arranged to discuss various matters of the project mentioned below.

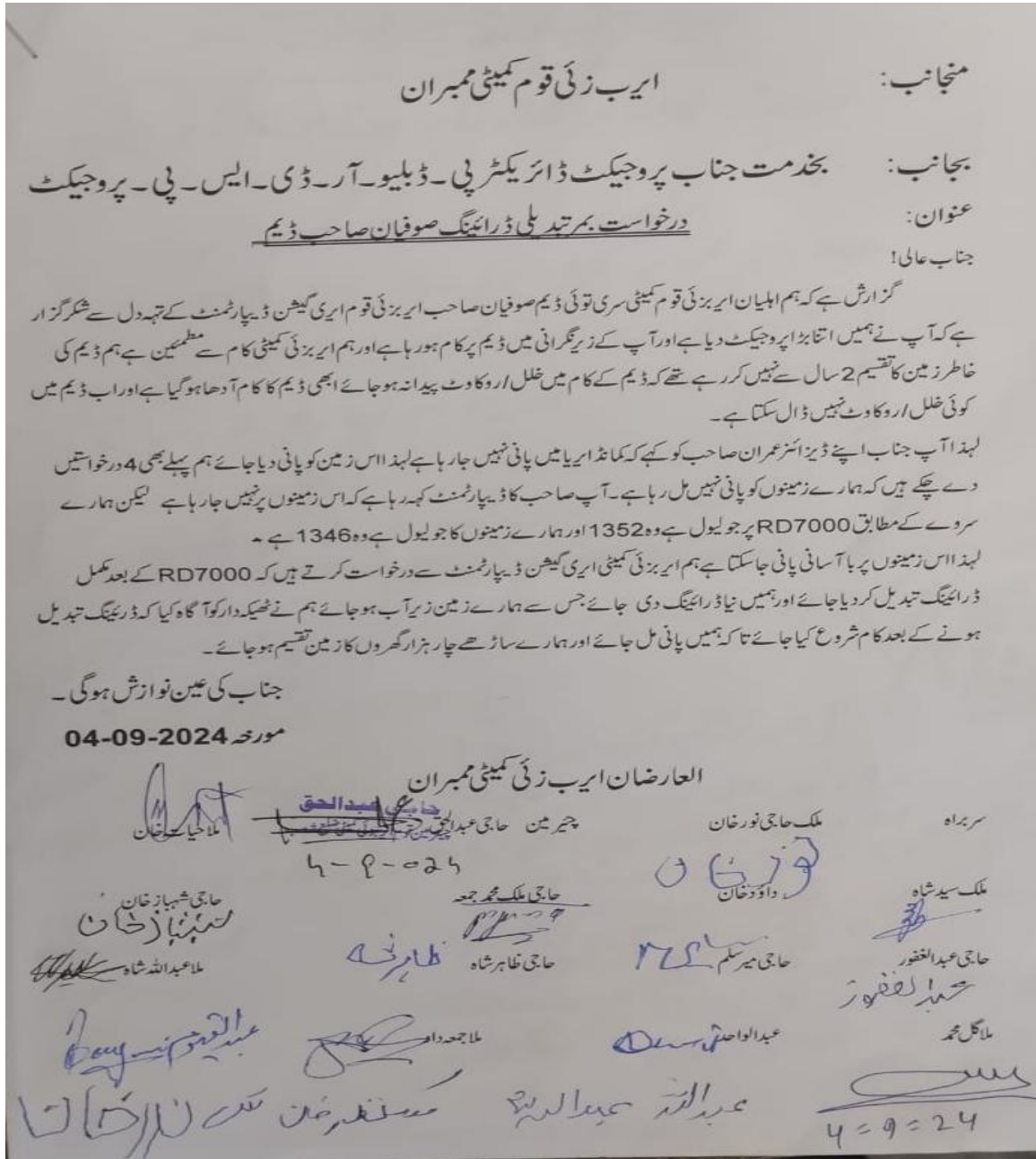
Sr. No.	Date	Nos. of meetings	Officials/Staff	Activity Carried out
1	In. Feb, March and May. 24	03	Community Development Specialist.	Meetings with the local communities, Contractors and project consultants to resolve various minor concerns/issues in ZRB and MRB project area.
2	Sep.2024	01	Resettlement Specialist	Meeting with the locals of Bob-e-Erabzai regarding change of alignment of RBC to irrigate more area on right side.
3	7 & 8-11-2024	02	Social Mobilizer, ZRB	<ul style="list-style-type: none"> • Meetings with DC Zhob regarding unavailable DPs. • Water shed management, • Follow up to chase up-paid DPs • To satisfy the locals on RBC alignment.
4	23-11 and 24-11-2024	03	Social Mobilizer and RE MRB	Meetings with the locals of Manyalo, Raiko and Rind Ali Subproject to resolve their issue.

8.4 COMPLAINT RECEIVED AND RESOLUTION

103. The Contractor M/s Noor ul Haq and Brothers submitted an application to the PMO describing that the locals of Bobo-e-Erabzai village have stopped the construction activities at site from RD 2+000 to 4+000 of Right Bank Canal on 29th of August 2024 with the demand to change the alignment.

8.4.1 Applications from the Locals

104. Similar applications are received from different tribes of the same village demanding change of alignment of RBC to irrigate their leftover lands situated at various reaches from RD 4 to RD 7 and from RD 9 to RD 11. The applications are attached here with. Some persons showed their cooperation and support conditionally to provide irrigation water through change of alignment to irrigate their lands. These lands are not included in CAD component. The lands are at up level and too difficult to provide dam water except few parcels.



105. Demanding change of alignment of RBC to irrigate their leftover lands situated at various reaches from RD 0+000 to RD 11. Few of them showed their cooperation and support conditionally to provide irrigation water through change of alignment to irrigate their lands. These lands are not included in CAD component. The lands are at up level and difficult to provide dam water except few parcels.

8.4.1.1 Meeting with the Locals (Applicants)

106. To assess real situation of the complainants, the team comprised the following project staff visited the sites mentioned in the applications.
- 1- Mr. Abu Baker Deputy Project Director, PMO BWRDSP
 - 2- Mr. Rana Abdur Rehman Social Safeguard Specialist, BWRDSP Consultant

- 3- Mr. Shah Jahan Mehar Resident Engineer, Siri Toi Dam Subproject, Zhob, Consultant
 - 4- Mr. Shahzada Baseer Social mobilizer, BWRDSP Consultant
 - 5- Mr. Shams field surveyor Siri Toi Dam Subproject Consultant
 - 6- Mr. Wadood Construction Manager, Contractor.
107. As the project staff reached at camp site, the community members of different tribes belonged to village Bob-e-Erabzai also reached over there. After dua salam and introduction of the participants, the design was discussed in detail. It was briefed to the participants that the objective of the project is to irrigate the barren land to bring under cultivation for the prosperity of the area. The locals showed their trust and satisfaction on the project. The following were the participants of the meeting from local community.
- i. Haji Mir Salam
 - ii. Malik M. Hashim
 - iii. Abdullah
 - iv. Abdul Wahid
 - v. Maulvi Abdullah Shah
 - vi. Juma Khan
 - vii. Gul Zaman
 - viii. Dawood Khan
 - ix. Shahbaz Khan
 - x. Syed Shah
 - xi. Muhammad Jumma
 - xii. Juma Daad
 - xiii. Nazar Khan
 - xiv. Abdul Qayyum
 - xv. Malik Hayat Khan
 - xvi. Abdul Haq
 - xvii. Haji Noor Khan

8.4.2 Demand of the Locals

- (i) They requested to change the alignment from RD 0+000 to RD11 (on selected RDs) to provide dam water to about 860 acres at right side of the canal.
- (ii) Provision of drawing of RBC to identify the land and its distribution amongst the HHs/Tribes.

8.4.3 Field Visit with the Applicants

108. The key persons of the meeting including project staff and locals visited the sites on 4-9-2024 to observe the situation, type of soil and level. The Resident Engineer briefed the center line/ROW, requirement of the applicants and chance to address their concerns. The technical and engineering complexity to change the alignment were also discussed with the applicants. Moreover, the budget constraint was also conveyed to them.
109. Photographs of the Meeting and Field Visit on September 4,2024



Figure 8-1: Meeting with the Locals at Dam Camp Site



Figure 8-2: Site visit at RD 1+150 and 9+250 with the applicants

8.5 AGREED/CONSENSUS

110. After field visit, they suggested the following solution on which all were agreed.

- Surveyors of the Project and the community should conduct a joint level survey to decide the situation.
- The applicants also agreed that if the proposed land or a part of land is brought under irrigation, the same quantity of land may be deducted at tail end to maintain the total CAD area of 10000 acres. They will give in writing so that any other person/s (owners) should not claim for the same land at tail to irrigate.
- The PMO agreed and the applicants was asked to manage their surveyor. It was also agreed that the surveying instrument of the Project will be used in the field.

8.5.1 Provision of Data to the Applicants

111. The project design engineer worked on it and explained to the social team mentioned below. After listening them in details, they were explained the situation, the dam height, canal level and level of their lands to be irrigated. They were informed that 267 acres can be brought under irrigation through an additional outlet.

8.5.2 Joint Field Survey of Right Bank Canal (RBC) and Findings

112. A joint field survey was conducted of different reaches on October 12, 2024. The project design Engineer worked on it and explained to the social team mentioned below. The social team explained them the ground situation, the dam height, canal level and level of their lands to be irrigated.
113. They were informed that 267 acres can be brought under irrigation. The following information were shared with them.

Sr.No.	RD	Demand for area to be irrigated (acres)	Height of area to be irrigated (Meter)	Dam full supply (Meter)	Area which can be irrigated (acre)	Remarks
1	00+180	7	-	Feeder channel	07	Through 2 inch dia pipe.
2	1+175	428	1394 to 1420	1334	0	Not possible to irrigate due to mountain.
3	10+175	30	Below 1334	1334	30	Already in CAD area.
		125	1334 to 1346	1334	0	Not Possible due to mountain. Cutting problem.
		230	1310 to 1330	1334	230	230 acres can be irrigated.
	Total	820			267	

114. The applicants have been informed regarding more area under irrigation from RBC. With the help of these drawings, they are demarcating their individual parcel of land under command area.

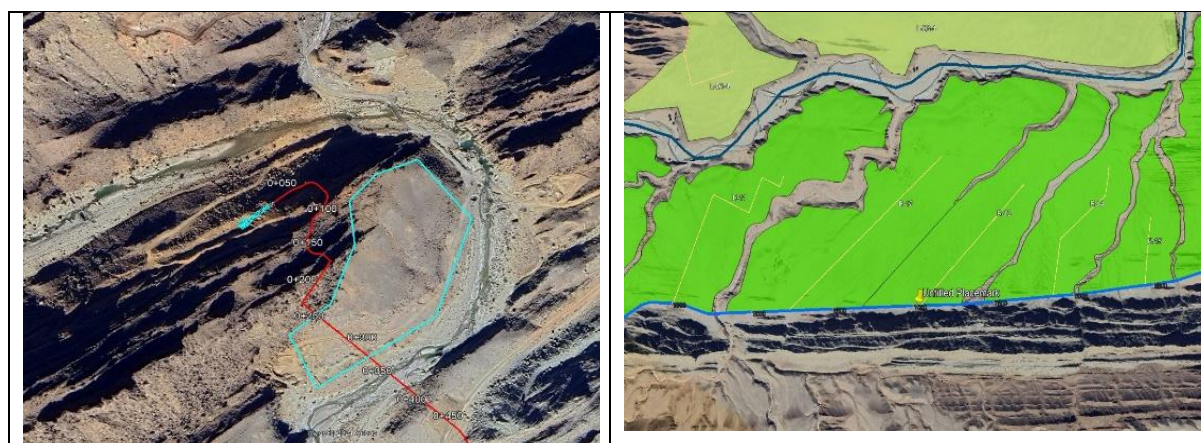


Figure 8-3: Drawings showing the area which can be irrigated

9 SUCESSFUL STORIES

115. For the successfulness and sustainability of the project, the components of “Provision of goats/sheep to the Women” and “Provision of Solar Tubewells for Drip Irrigation to the Small Selected Farmers” in both river basins required to maintain close coordination and contacts to achieve the following objectives:

- To realize by the beneficiaries, that the project teams are in the field to ensure that project beneficiaries are aware that their utilization of livestock and solar powered tubewells and output is being monitored by the project on regular basis.
- To record their concern and issues to address without any delay.
- To record their experience of the project incentives.
- Any other +tive or -tive aspect faced by the beneficiaries.

116. The field social team remained connected with the beneficiaries of livestock and solar system of both river basins. The team collected 04 successful stories from the beneficiaries. These are being provided in the following:

9.1 SUCCESS STORY OF TAMAM BIBI OF VILLAGE SHINKAI, ZHOB

117. Tamam Bibi, a dedicated and hardworking woman from the village of Shinkai Ghundai, has seen her life take a positive turn thanks to the support from the BWRDS Project funded by the Asian Development Bank. This project aimed at livelihood enhancement provided her with 10 sheep, which became the cornerstone of her journey towards self-sufficiency and economic stability.

9.1.1 Impact of Provision of Livestock on Individual Household Level

118. Out of the 10 sheep she received, 8 gave births to a total of 12 lambs. This remarkable growth in her livestock not only increased her assets but also provided her with a sustainable source of income. The wool from these sheep became a valuable resource. Tamam Bibi skillfully spun the wool into yarn and used it to create beautiful and practical items such as rugs, jerseys, and caps for children. These handmade products were well-received in her community, allowing her to earn additional income.



9.2 SUCCESSFUL STORY OF ZARIF KHAN-ZHOB AREA

9.2.1 Impact of Provision of Solar Powered Tubewell on Household Level

9.2.1.1 A Journey from Poverty to Prosperity

119. In the serene village of Darozai, Badinzai, nestled in the Zhob district, lived Zarif Khan—a man whose life was a constant battle against the hardships of poverty. For years, Zarif faced the daily struggle of providing for his family, often limited to subsistence farming on a small plot of arid land. His dreams seemed unattainable, overshadowed by the challenges of insufficient resources and lack of access to

modern agricultural techniques. However, a transformative initiative by the Asian Development Bank (ADB) and the Balochistan Water Resources Development Sector Project (BWRDSP) would soon change the course of his life.

9.2.1.2 The Turning Point

120. In 2021, Zarif's village was selected for a pilot project aimed at improving agricultural productivity through sustainable practices. The introduction of solar energy systems and drip irrigation techniques was a game changer. Zarif was among the first to sign up for the program, eager to embrace the new technologies that promised to revolutionize his farming methods.
121. The solar energy system provided reliable electricity for the first time, enabling Zarif to power essential tools and equipment. Before this, he relied on manual labor and basic farming techniques that yielded minimal results. The installation of the drip irrigation system meant that water, a scarce resource in his region, could be used more efficiently. This system delivered precise amounts of water directly to the roots of his crops, minimizing waste and maximizing yield.

9.2.1.3 New Dawn

122. With these innovations, Zarif's previously barren fields began to flourish. He cultivated various crops—wheat, barley, and vegetables—that thrived under the new irrigation method. The results were remarkable; his harvests doubled within the first season. He began selling his produce at local markets, earning an income that was previously unimaginable. This newfound financial stability allowed him to not only meet his family's needs but also invest further in his agricultural endeavors.
123. Recognizing the potential to expand, Zarif made a strategic decision to purchase a tractor on installment. The tractor significantly increased his efficiency, enabling him to plow larger areas of land and manage his crops more effectively. With the revenue generated from his farming, he made timely payments, demonstrating his commitment to responsible financial management.

9.2.1.4 Commitment to Education

124. Zarif understood that true empowerment extends beyond financial stability; it includes education. With his increased income, he prioritized the education of his two children, ensuring they had access to quality schooling. He enrolled them in the local school, where they could learn and grow in a supportive environment.
125. Zarif's dedication to education extended to his community. He became an advocate for learning, encouraging other parents in Darozai to prioritize their children's education. Zarif often organized informal gatherings where he shared the importance of education, inspiring many families to follow suit. His efforts led to increased school enrollment in the village, creating a ripple effect of change.

9.2.1.5 Empowering the Community

126. Zarif's success was not just personal; it became a catalyst for change in his village. Understanding the impact of collective growth, he offered employment opportunities to his cousins and fellow villagers. They assisted him in farming, operating the tractor, and managing the increased workload. This collaborative spirit fostered a sense of unity and mutual support in Darozai.

127. As Zarif's farm expanded, he also shared his knowledge of sustainable farming practices with others. He organized workshops, teaching villagers about efficient irrigation, crop rotation, and soil management. This knowledge-sharing created a community of informed farmers, all striving for better yields and improved livelihood.

9.2.1.6 A Legacy of Change

128. Today, Zarif Khan is regarded as a role model in Darozai. His journey from poverty to prosperity illustrates the profound impact of targeted interventions like the ADB and BWRDSP initiative. Zarif's life has become a powerful narrative of resilience, hope, and the transformative power of education and sustainable agriculture.
129. His legacy is one of empowerment—not only for his family but for his entire community. Zarif continues to advocate for sustainable practices, working closely with local agricultural organizations to ensure that the benefits of modern farming techniques reach even the most remote areas.
130. Zarif's story exemplifies how, with the right support, individuals can rise above their circumstances, creating a better future not only for themselves but for generations to come. His journey inspires others to believe in the power of community, education, and sustainable development, paving the way for a brighter future for all in Darozai.

9.3 SUCCESS STORY OF ALLAH DINEE (WOMAN) OF VILLAGE NOKJO KARKH, MRB

9.3.1 Impact of Provision of Livestock on Individual Household Level

131. The study is conducted to assess the benefits of distribution of goat. The objective was to understand how beneficiaries have benefitted from the project intervention, what is the change in their asset ownership, how the change in asset ownership has affected the household's quality of life, and what feedback do the beneficiaries have for similar programs in the future.

9.3.2 Benefits from Goats at Home

132. Allah Dinee, an elderly widow of Nojko village Karkh valley lives with her daughter, as her daughter's husband works in Karachi, and has three (3) young children. Allah Dinee was given four goats, which had reproduced two (2) male goats & three (3) female goats. One male goat utilized at the birth ceremony of her grandson called aqeeqa and according to her, this saved her daughter PKR 15,000 and one male goat sold for her medical treatment. At the moment, she owns Seven (7) goats at her home, and plans to rear them and increase their numbers, so as to meet any unforeseen expenses at home.
133. Allah Dinee told that goats provide milk and meat. They are able to get 3.5- 4 liters of milk/day and consume an average 1 liter/ per day while 2-3 liters are sold to meet day to day expenses. Allah Dinee told that availability of milk and meat in the household did increase as compared to the situation before project. The most important human capital that goats provide to their owners is nutrition; that contribute most significant and direct positive impact for improved family protein and energy intake.



9.4 SUCCESS STORY OF JAVED AHMED OF VILLAGE WANDRI, KARKH MRB AREA

9.4.1 Impact of Provision of Solar Powered Tubewell on Household Level

134. Javed's journey began when the BWRDS project installed a solar irrigation system on his 02 acre land. This system replaced his old diesel engine, significantly reducing his operational cost. The solar system, combined with drip irrigation, provided a sustainable and efficient way to irrigate the crops. This transition not only cut down on fuel expenses but also ensured a consistent and reliable irrigation water availability, which is crucial for farming in arid regions.

9.4.2 Impact of Provision of Solar System on Individual Farmer

135. Two years ago, Javed planted mango trees on his land. The solar-powered irrigation system ensured that these trees received adequate water, leading to healthy growth and a promising yield. In the recent season, Javed successfully cultivated wheat crop due to efficient water management provided by the drip irrigation system. This double harvest significantly boosted his economic growth, providing him with a steady income.
136. In addition to wheat, Javed diversified his crops by growing various vegetables. The income from these vegetables not only supported his children's education expenses but also improved the family's overall financial stability. The free availability of water through the solar system enabled him to cultivate more land, further enhancing his productivity and income.

9.4.3 Financial Savings and Appreciation

137. Javed shared that he saved a substantial amount of money previously spent on diesel for the bore water. This financial relief allowed him to invest more in his farming activities, purchase better seeds, and improve his farming techniques. The savings also enabled him to provide better educational opportunities for his children, ensuring a brighter future for them.
138. Javed expressed his heartfelt appreciation to the ADB and the Government of Balochistan for this life-changing initiative. He highlighted how the project has not only improved his economic situation but also brought about a significant positive change in his lifestyle. The solar irrigation system has made farming more sustainable and less dependent on external fuel sources, making it an environmentally friendly solution.

9.4.4 Impact on Community

139. Javed's success story has inspired other farmers in his community to consider switching to solar-powered irrigation systems. The positive impact on his farm has demonstrated the potential benefits of renewable energy and sustainable farming practices. As more farmers adopted these technologies, the overall agricultural productivity of the region is expected to improve, leading to better economic conditions for the entire community.
140. Javed's story is a testament to the positive impact of sustainable agricultural practices and renewable energy solutions on rural communities. This showed how innovative projects like the BWRDS Project can transform lives, promote economic growth, and contribute to environmental sustainability.



9.5 CONCLUSIONS & RECOMMENDATIONS

141. The above results show that interventions focusing on people's assets base deliver higher results when people have the need, skills, and experience. In the case of livestock component initiated by the Asian Development Bank, the project enabled poor women to build, create, and strengthen their assets. These women look at their goat as a source of security against unforeseen risks, expenses and needs.
142. The project has helped in improving of asset ownership. Almost all the women reported that the primary benefit from goats rearing is through the sale of goat off spring. The impact is higher in rural areas than in the urban areas, due to ready and free of cost availability of grazing lands and fodder.
143. The PMO with the support of Consultants, review the complaints, visited the sites, held meetings with the complainants/community, listened their concerns and keeping in view the condition, budget and time of the subproject, built up their confidence and made them agreed for the construction activities smoothly. Most of the concerns were addressed.

ANNEXURES

Annexure- I: Documentation of DPs who Received Their Land Compensation

Annexure A



Annexure A.pdf

Annexure B



Annexure B.pdf

Annexure C



Annexure C.pdf

Annexure- II: Updated Gap Progress- Up to December. 2024

GAP Activities,	Indicators and Targets,	Timeframe and Responsibility	Current Progress (What to Report during the current quarter)	Means of Verification/Data Reports	Status
Output 1: Irrigation Infrastructure constructed and improved					
1.1 Ensure women's participation in consultations for need assessment during sub-projects (dams, weirs, watercourses, canals) design and construction	1.1.1 50% of all consultations include at least 30% women participation. 1.1.2 At least 3 women-only consultations conducted (1 consultation for each core subproject). (2016 baseline: Not applicable)	Q3 2019 - Q1 2021 Q3 2019- Q3 2021	Nothing to Report (NTR)	SDDRs available on the ADB website	1.1.1 Achieved. A total of 46 community consultations were conducted. Of which, 50% consultations included 59% women ² . 1.1.2 Achieved. The women were consulted in 23 meetings of 23 villages including 1 women-only consultation for each core project.
1.2 Conduct needs assessment to determine the communities' choices of domestic water supply locations, washing facilities, water collection points, and other like facilities	1.2.1 Women's groups consulted in the needs assessments during subprojects' design and construction. 1.2.2 Needs assessment report reflects inputs from women's groups. 1.2.3 Communities' and women's groups' inputs are considered in the subprojects' designs and contracts	Q3 2019 – Q3 2021	NTR	Constructed facilities pictures are available.	1.2.1 Achieved. A total of 839 Women were consulted during need assessment and subprojects design 1.2.2 Achieved. Needs assessment reports reflected women's input/demands.

² Of total 1,300 community members consulted in 46 meetings, 23 consultation meetings were conducted with 769 women (59%), and another 23 consultations were with 531 men or 41%.

GAP Activities,	Indicators and Targets,	Timeframe and Responsibility	Current Progress (What to Report during the current quarter)	Means of Verification/Data Reports	Status
					1.2.3 Achieved. Communities' and Women's demand of social facilities were included in the design. These facilities are being installed in their area As per women's demand, a total of 48 washing pad structures/water collection points, and 28 cattle ghats are to be built for increasing women access to washing and water collection, and livestock water feeding points. Of which, 14 washing points and two cattle ghats have been constructed so far. Details are in Table 2 attached.
1.3 Install facilities in irrigation schemes to enable women's safe and improved access to water for domestic use	1.3.1 At least 30% of irrigation schemes targeted for construction/ rehabilitation have installed facilities for women's safe and improved access to water for domestic use	Q4 2019 to Q4 2023 PMO and PIO with the assistance of Social & Gender Specialists and the field offices in MRB and ZRB.	Physical work on social structures is ongoing.	Meeting Pictures and report	1.3.1 Will be achieved. Of the total nine irrigation subprojects awarded, seven or 78% subprojects include women's improved access to water for domestic use, as shown in Table 2 below. The physical work is in progress.
1.4 Document the impact of increased access to water for domestic use on women's time poverty.	1.4.1 Impact study report includes quantitative and qualitative results of improved access to water for domestic use on women's time poverty	Q2 2022 – Q4 2024	NTR		1.4.1 Not Yet due. The construction of irrigation network is expected to complete by December 2026. The impact study will be conducted during in Q2 of calendar year 2027.
1.5 Ensure that all eligible and entitled women are aware of and get their rightful compensation as vulnerable affected people	1.5.1 All affected women given orientation on compensations and the process of claiming compensation. 1.5.2 All entitled affected women provided with support to facilitate their opening of bank accounts to receive compensation.	Q3 2019- Q4 2024	NTR	Revenue Data	1.5.1 Not applicable. There is no affected women in the Project area whose land, structures, trees, or crops are impacted by the Project. 1.5.2 Not applicable. There is no affected women to be compensated based on the above.

GAP Activities,	Indicators and Targets,	Timeframe and Responsibility	Current Progress (What to Report during the current quarter)	Means of Verification/Data Reports	Status
1.6 Ensure women's Participation in Grievance Redressal Committees (GRCs)	1.6.1 At least 25% of all GRCs are women-only GRCs. 1.6.2 For areas with no women-only GRCs, separate GRC meetings are held for women	Q3 2019- Q4 2024 Consultants	<u>Brief Previous QPRs GAP Status:</u> In all rehabilitation schemes, women's participation was ensured and documented in QPR and semiannual reports. Women's participation in all GRCs was 33%. Women representation in each GRC is 33%.	In 2021-2022, during formation of GRCs, efforts were made to form women-only GRCs. The gender social team tried to convince the women and male social mobilizers tried to convince the males.	1.6.1 Achieved with different strategy. The local culture was not conducive to form women-only GRCs or arrange separate GRC meetings for women. However, a total of seven GRCs were formed (four in MRB and 3 in ZRB. Out the total 21 local members elected in 7 GRCs, seven (or 33.3%) are female. Each GRC comprises of 7 members including one female which makes females' representation in GRCs to be 33.3%. 1.6.2 Achieved with different strategy. The local culture was not conducive to form women-only GRCs, or arrange separate GRC meetings for women. However, the women representation in GRCs remained 33.3% throughout.
Output 2: Command area and watershed protection established and/or rehabilitated					
2.1 Conduct awareness-raising sessions in ZRB and MRB communities on safe drinking water, waterborne diseases and control, and health and hygiene practices	2.1.1 Two (2) awareness sessions in each subproject area (with 2 females-only sessions) conducted on health, hygiene, safe water usage, waterborne diseases, and control (2016 baseline:0) 2.1.2 At least 80 women and girls participated in the awareness-raising sessions on health, hygiene, and safe water usage, among others.	Q3 2019 - Q4 2024 The tasks of 2.1, 2.1.1, and 2.1.2 has been carried out by the NGO.	Following date of training sessions were arranged. MRB= 9 Jan.2024. ZRB= 23,24,25, 26 of Jan.2024 In some training sessions, 02 training sessions per day were conducted.	Field Reports Pictures 75 in MRB 163 in ZRB Total= 238	2.1.1 :All 11 sessions were females only. 2.1.2:Overachieved :Against the target of 80 women and girls, training to 238 women/girls were provided in 10 training sessions. Attendance and photographs are attached as Annexure A & C

GAP Activities,	Indicators and Targets,	Timeframe and Responsibility	Current Progress (What to Report during the current quarter)	Means of Verification/Data Reports	Status
2.2 Conduct awareness-raising sessions on the nutritional value of food for women and girls including awareness of mother and child healthcare	<p>2.2.1 Two awareness sessions in each subproject area were conducted on the nutritional value of food for women and girls including awareness of mother and child health care (2016 baseline:0)</p> <p>2.2.2 At least 80 women and girls participated in awareness-raising sessions on food and nutrition, and mother and child healthcare</p>	Q3 2019 – Q2 2024 arranged through NGO of Taraqee Foundation.	<p><u>Brief Previous QPRs GAP Status:</u> The activities have been imparted in this quarter and implementation will start from next quarter.</p> <p><u>Progress:</u> Following date of training session on food and nutrition, of mother and child was arranged. MRB= 10 Jan 2024, 01 training session was conducted. ZRB= 03 sessions on 23,24 and 26 Jan.2024 were arranged.</p>	<p>Session report Attendance & Pictures</p> <p>25 in MRB 57 in ZRB Total 82</p>	<p>2.2.1 04 training sessions were arranged, 107 women participated.</p> <p>2.2.2: Overachieved :Against the target of 80 women and girls, training to 82 women/girls were provided in 04 training sessions. Attendance and photographs are attached as Annexure B</p>
2.3 Conduct training on kitchen gardening that includes growing fruits and vegetables for domestic use, food processing, and handling of agrochemicals	<p>2.3.1 At least 2 training conducted for women and girls for both subproject areas</p> <p>2.3.2 At least 100 women and girls trained in kitchen gardening (2016 baseline:0)</p>	Q3 2019 – Q4 2024 The tasks of 2.3.1, 2.3.2, 2.4.1,2.4.2, 2.5.1, and 2.5.2 will be carried out by the NGO	NTR	<p>TNA report and identified participants list.</p> <p>Training Reports/Pictures</p>	<p>2.3.1 Achieved. Four training sessions were conducted with women and girls.</p> <p>2.3.2 Substantially achieved. 96 women got training in Kitchen gardening.</p>
2.4 Conduct training for women on value addition in fruits and vegetables and livestock care.	<p>2.4.1 At least 2 consultations were held in the subproject areas for selecting women for training.</p> <p>2.4.2 At least 250 women trained for income-generating high-value agribusinesses (2017 baseline: 0)</p>	Q3 2019 to Q4 2024 NGO/PIO/Consultants	NTR	<p>Reports & Pictures</p>	<p>2.4.1 Achieved. Four training sessions were conducted with women to select 250 women for income-generating high-value agribusinesses.</p> <p>2.4.2 Achieved. Overall, 263 women were selected and trained, 189 women for livestock rearing, 26 women for processing plants of fruit</p>

GAP Activities,	Indicators and Targets,	Timeframe and Responsibility	Current Progress (What to Report during the current quarter)	Means of Verification/Data Reports	Status
					and vegetable etc and 48 women in agri. And vegetable business as shown in Table 1 attached.
<p>2.5 Support the establishment of pilot demonstration sites for women-led small-scale agri-businesses for fruits and vegetables.</p> <p>2.6 To establish plastic tunnels for fruit and vegetable drying for women.</p> <p>2.7 Piloting Demonstration of agri-processing facilities men managed.</p>	<p>2.5.1 At least 22 women-led small-scale income-generating agribusinesses launched (2017 baseline: 0)</p> <p>2.6.1 At least 6 women led-small scale for income generating and livelihood enhancement 3 in each subproject.</p> <p>2.7.1 Two processing plants for fruits and vegetables were established in each subproject area,</p>	<p>Q3 2019 to Q4 2024</p> <p>NGO/PIO/Consultants</p>	NTR	<p>Field visit reports for each activity, distribution reports, and cash receipts of each beneficiary are available in soft and hard documents.</p>	<p>2.5.1 Overachieved. A total of 26 women-led small-scale income generating agribusinesses were launched by providing (i) six solar dryers for fruits and vegetables, and (ii) 20 small-scale fruit processing units at household level (Table 4)</p> <p>2.6.1. Overachieved. A total of 138 women were provided (69 women in each of the river basins) with four (4) goats each to generate income for their livelihoods.</p> <p>2.7.1. Achieved. Two processing plants (one for oil extraction, and one for processing fruits and vegetables) were established in both river basins. The plants were provided to the applicants meeting the selection criteria (Table 5).</p>
Output 3: Institutional capacity strengthened					
3.1 Conduct gender training workshops for staff and consultants of EA and IA, and for contractors, that include an orientation on the Gender Action Plan	<p>3.1.1 At least two (2) gender training workshops conducted for relevant staff and consultants of EA, IA, and contractors</p> <p>3.1.2 At least 80% of project staff participated in the gender training workshop</p>	<p>Q3 2019 - Q4 2024</p> <p>3.1.1 and 3.1.2 by an NGO</p>	NTR		<p>3.1.1 Activity is delayed. Will be undertaken in Q1 2025.</p> <p>3.1.2 Same as above.</p>
3.2 Recruit social and gender staff for the implementation and	3.2.1 One (1) social and gender specialist as a core team member at PMO and PIO hired	<p>PMO</p> <p>Q3 2019 -Q4 2024</p>	The PMO Gender position became vacant	–	3.2.1. Partly achieved. A gender specialist remained with the Project for two years who resigned four months

GAP Activities,	Indicators and Targets,	Timeframe and Responsibility	Current Progress (What to Report during the current quarter)	Means of Verification/Data Reports	Status
monitoring of the gender action plan	<p>3.2.2 One (1) social and gender specialist in project management consultants hired</p> <p>3.2.3 Four (4) female social organizers (2 each at the field office) were hired and provided with transportation facilities.</p>		because of resignation of the specialist.		<p>back. PIO did not appoint Gender Specialist.</p> <p>PMO will hire two gender specialist as core team members – one for PMO, and one for PIO by Q1 2025.</p> <p>3.2.2. Achieved. Specialist is on board.</p> <p>3.2.3 Achieved. Four female Social Organizers are hired who have transportation facilities.</p>
3.3 Ensure reporting of gender equality Results	3.3.1 All project periodic reports (quarterly and annual progress reports), as well as the project completion report include progress on GAP implementation, as well as gender equality results	Q4 2019 - Q4 2024	QPR of previous quarter reported progress on GAP.		3.3.1 Ongoing. Quarterly progress reports include reporting on GAP implementation. Completion report will also include comprehensive gender section with reporting on GAP implementation.
3.4 Document gender impacts and results of the project	3.4.1 One (1) gender impact study conducted by project end	Q4 -2024 Will be prepared	NTR		3.4.1 Not yet due. An impact study will be conducted once all construction and command area development activities are completed.

Annexure- III: List of DPs Who Received Land Compensation During Jan-Jun2024

Office of the Sadar Qannongo Halqa Gastoi, Sub Tehsil sambaza, Tehsil & District Zhob
List of the Land Owner of Siri Toi Dam CAD area, received the compansation amount from this office

S.No	DP Name & Father Name	Killi/ Tribe	Status	Khata No.	Compansation Amount (Rs.)	Cheque No.
1	Ameen Ul Haq S/O Abdul Haq	Ahmed Khel (Killi Hazrat)	Attorney	12/12, 114/115	4371231.24	13402326
2	Shafee Ul Haq S/O Abdul Haq	Ahmed Khel (Killi Hazrat)	Owner			
3	Sana Ul Haq S/O Abdul Haq	Ahmed Khel (Killi Hazrat)	Owner			
5	Ameen Ul Haq S/O Abdul Haq	Ahmed Khel (Killi Hazrat)	Owner			
6	Ameer Ul Haq S/O Noor Ul Haq	Ahmed Khel (Killi Hazrat)	Owner			
7	Sultan Ul Haq S/O Noor Ul Haq	Ahmed Khel (Killi Hazrat)	Owner			
8	Hafiz Ubaidullah S/O Abdul Haq	Ahmed Khel (Killi Hazrat)	Owner			
9	Hameed Ullah S/O Habib Ul Haq	Ahmed Khel (Killi Hazrat)	Owner			
10	Anwar Shah S/O Habib Ul Haq	Ahmed Khel (Killi Hazrat)	Owner			
11	Zahoor Ul Haq S/O Habib Ul Haq	Ahmed Khel (Killi Hazrat)	Owner			
13	Ameen Ul Haq S/O Abdul Haq	Ahmed Khel (Killi Hazrat)	Owner			
14	Mohammad Sidiq S/O Abdul Razzaq	Ahmed Khel (Killi Hazrat)	Attorney	114/115	163053.57	13402327
15	Mohammad Rafiq S/O Abdul Razzaq	Ahmed Khel (Killi Hazrat)	Owner			
16	Mohammad Naseem S/O Abdul Razzaq	Ahmed Khel (Killi Hazrat)	Owner			
17	Mohammad Zahir S/O Abdul Razzaq	Ahmed Khel (Killi Hazrat)	Owner			
18	Mohammad Yunus S/O Hafiz Faiz Ul Haq	Ahmed Khel (Killi Hazrat)	Attorney	1/2 11/11, 114/115/116	4475963.83	13402328
19	Mehmood Ul Haq S/O Hafiz Faiz Ul Haq	Ahmed Khel (Killi Hazrat)	Owner			
21	Mohammad Ayub S/O Hafiz Faiz Ul Haq	Ahmed Khel (Killi Hazrat)	Owner			
22	Qasim Shah S/O Mehboob Ul Haq	Ahmed Khel (Killi Hazrat)	Owner			
23	Akbar Shah S/O Mehboob Ul Haq	Ahmed Khel (Killi Hazrat)	Owner			
24	Bibi Rukayaah widow of Mehboob Ul Haq	Ahmed Khel (Killi Hazrat)	Owner			
25	Farzana D/O Mehboob Ul Haq	Ahmed Khel (Killi Hazrat)	Owner			
26	Saima D/O Mehboob Ul Haq	Ahmed Khel (Killi Hazrat)	Owner			
28	Ismail Shah S/O Mehboob Ul Haq	Ahmed Khel (Killi Hazrat)	Owner			
29	Ameen Ullah S/O Mula safi	Ahmed Khel (Killi Hazrat)	Attorney	1/2	163053.57	13402329
30	Habib Ullah S/O Ameen Ullah	Ahmed Khel (Killi Hazrat)	Owner	114/115/116		
31	Shams Ul Din S/O Abdul Wahab	Ahmed Khel (Killi Hazrat)	Attorney	114/115/116	163053.57	13402330
32	Imad Uddin S/O Abdul wahab	Ahmed Khel (Killi Hazrat)	Owner			

30/4/24

33	Mohammad Yusuf S/O Abdul Wahab	Ahmed Khel (Killi Hazrat)	Owner			
34	Bibi Nazmina D/O Abdul Wahab(W/O Aziz Ullah)	Ahmed Khel (Killi Hazrat)	Owner			
36	Bibi D/O Abdul Wahab(W/O Abdul Salam)	Ahmed Khel (Killi Hazrat)	Owner			
37	Noor Ullah Jaan S/O Haji Muzammil	Ahmed Khel (Killi Hazrat)	Attorney			
38	Mohammad Jamil S/O Haji Muzammil	Ahmed Khel (Killi Hazrat)	Owner			
39	Dost Mohammad S/O Haji Muzammil	Ahmed Khel (Killi Hazrat)	Owner			
40	Habib Ullah S/O Haji Muzammil	Ahmed Khel (Killi Hazrat)	Owner			
41	Amanullah S/O Haji Muzammil	Ahmed Khel (Killi Hazrat)	Owner			
42	Shams Ullah S/O Haji Muzammil	Ahmed Khel (Killi Hazrat)	Owner			
44	Sabir Shah S/O Haji Muzammil	Ahmed Khel (Killi Hazrat)	Owner			
45	Rahim Ullah S/O Haji Muzammil	Ahmed Khel (Killi Hazrat)	Owner	114/115	489160.71	13402332
46	Mohammad Essa S/O Haji Mubeen	Ahmed Khel (Killi Hazrat)	Owner			
47	Mohammad Raza S/O Haji Mubeen	Ahmed Khel (Killi Hazrat)	Owner			
48	Bakhtiar Khan S/O Haji Mubeen	Ahmed Khel (Killi Hazrat)	Owner			
49	Mohammad Zahir S/O Haji Mubeen	Ahmed Khel (Killi Hazrat)	Owner			
51	Suleman Farooq S/O Haji Ahmed	Ahmed Khel (Killi Hazrat)	Owner			
52	Sabir Shah S/O Haji Ahmed	Ahmed Khel (Killi Hazrat)	Owner			
53	Zakir Shah S/O Haji Ahmed	Ahmed Khel (Killi Hazrat)	Owner			
54	Shakir Shah S/O Haji Ahmed	Ahmed Khel (Killi Hazrat)	Owner			
55	Fazal Din S/O Nizam Ul Din	Ahmed Khel (Killi Hazrat)	Attorney			
56	Ameen Ul Din S/O Nizam Ul Din	Ahmed Khel (Killi Hazrat)	Owner	114/115/116	326107.14	13402333
57	Bibi Farida D/O Nizam Ul Din	Ahmed Khel (Killi Hazrat)	Owner			
59	Abdul Qudoos S/O Molvi Abdul Khaliq	Ahmed Khel (Killi Hazrat)	Attorney			
60	Abdul Qayoom	Ahmed Khel (Killi Hazrat)	Owner			
61	Daood Shah S/O Molvi Abdul Khaliq	Ahmed Khel (Killi Hazrat)	Owner			
62	Abdul Haee S/O Abdul Rauf	Ahmed Khel (Killi Hazrat)	Owner	9/9 114/115	1027709.82	13402334
63	Abdul Sabir S/O Abdul Rauf	Ahmed Khel (Killi Hazrat)	Owner			
64	Abdul Maalik S/O Abdul Rauf	Ahmed Khel (Killi Hazrat)	Owner			
65	Abdul Samad S/O Abdul Rauf	Ahmed Khel (Killi Hazrat)	Owner			
67	Abdul Baqi S/O Abdul Rauf	Ahmed Khel (Killi Hazrat)	Owner			
68	Abdul Hakeem S/O Hafiz Mohammad Yaqoob	Ahmed Khel (Killi Hazrat)	Attorney	10/10 114/115	223428.57	13402335

30/4/24
7 B O B.

69	Abdul Azeem S/O Haji Mohammad Yaqoob	Ahmed Khel (Killi Hazrat)	Owner			
70	Hafiz Abdul Qadir S/O Hafiz Mohammad Yaqoob	Ahmed Khel (Killi Hazrat)	Owner			
71	Abdul Ghafoor S/O Abdul Haleem	Ahmed Khel (Killi Hazrat)	Owner			
72	Mohaamd Sadiq S/O Abdul Haleem	Ahmed Khel (Killi Hazrat)	Owner			
74	Abdul Bari S/O Abdul Karim	Ahmed Khel (Killi Hazrat)	Owner			
75	Mohammad Abbas S/O Abdul Karim	Ahmed Khel (Killi Hazrat)	Owner			
76	Mian Khan S/O Marjan	Ahmed Khel (Killi Hazrat)	Attorney	103/104, 114/115	237298.05	13402336
77	Saeedullah Jaan S/O Marjan	Ahmed Khel (Killi Hazrat)	Owner			
78	Ghulam Jaan S/O Marjan	Ahmed Khel (Killi Hazrat)	Owner			
79	Juma Khan S/O Marjan	Ahmed Khel (Killi Hazrat)	Owner			
80	Musa Jaan S/O Marjan	Ahmed Khel (Killi Hazrat)	Owner			
82	Hakim Jaan S/O Marjan	Ahmed Khel (Killi Hazrat)	Owner			
83	Mohammad Hashim S/O Ghulam Qadir	Ahmed Khel (Killi Hazrat)	Attorney	91/92 103/104	572598.75	13402337
84	Mohammad Qasim S/O Ghulam Qadir	Ahmed Khel (Killi Hazrat)	Owner			
85	Mohammad Sarwar S/O Ghulam Qadir	Ahmed Khel (Killi Hazrat)	Owner			
86	Mohammad Sher S/O Ghulam Qadir	Ahmed Khel (Killi Hazrat)	Owner			
87	Mohammad Azam S/O Ghulam Qadir	Ahmed Khel (Killi Hazrat)	Owner			
88	Taj Bakhta D/O Ghulam Qadir	Ahmed Khel (Killi Hazrat)	Owner			
90	Bibi Halima D/O Ghulam Qadir	Ahmed Khel (Killi Hazrat)	Owner	114/115, 114/115	326107.14	13402338
91	Ahmed Din S/O Nasar Uddin	Ahmed Khel (Killi Hazrat)	Attorney			
92	Najab Din S/O Mir Hamza Khan	Ahmed Khel (Killi Hazrat)	Owner			
93	Nasar Ullah S/O Nasar Uddin	Ahmed Khel (Killi Hazrat)	Owner			
94	Habib Ur Rehman S/O Nasar Uddin	Ahmed Khel (Killi Hazrat)	Owner			
95	Anwar Uddin S/O Nasar Uddin	Ahmed Khel (Killi Hazrat)	Owner			
97	Abdullah S/O Nasar Uddin	Ahmed Khel (Killi Hazrat)	Owner			
98	Mohammad Ismail S/O Nasar Uddin	Ahmed Khel (Killi Hazrat)	Owner			
99	Mohammad Yunus S/O Nasar Uddin	Ahmed Khel (Killi Hazrat)	Owner	103/104 114/115	474597.01	13402341
100	Umer Din S/O Mohammad Dim	Ahmed Khel (Killi Hazrat)	Attorney			
101	Aalim Din S/O Mohammad Din	Ahmed Khel (Killi Hazrat)	Owner	103/104 114/115	237298.5	13402342
102	Alaudin S/O Asal Din	Ahmed Khel (Killi Hazrat)	Owner			

30/4/2024
Sadar Kanung,
Z H O B.

103	Gulaa Khan S/O Abdul Jalil	Ahmed Khel (Killi Hazrat)	Attorney	103/104 114/115	311543.44	13402343
105	Mohammad Khalil S/O Abdul Jalil	Ahmed Khel (Killi Hazrat)	Owner			
106	Khan Mir S/O Abdul Jalil	Ahmed Khel (Killi Hazrat)	Owner			
107	Mohammad Waseel S/O Mohammad Ameen	Ahmed Khel (Killi Hazrat)	Owner	103/104 114/115	311543.44	13402344
108	Mohammad Yaqoob S/O Malik Din Gul	Ahmed Khail (Killi Hazrat)	Attorney	114/115	489160.7	13402345
109	Durani S/O Malik Din Gul	Ahmed Khail (Killi Hazrat)	Owner			
110	Mola Dad S/O Malik Din Gul	Ahmed Khail (Killi Hazrat)	Owner			
111	Sadozai S/O Malik Din Gul	Ahmed Khail (Killi Hazrat)	Owner			
112	Mohammad Khan S/O Jamal Khan	Ahmed Khail (Killi Hazrat)	Owner	114/115	217404.76	13402346
113	ashraf Khan S/O Mohammad Khan	Ahmed Khail (Killi Hazrat)	Owner			
114	Qutub Khan S/O Mohammad Khan	Ahmed Khail (Killi Hazrat)	Owner			
115	Abdul Razaq S/O Mohammad Khan	Ahmed Khail (Killi Hazrat)	Owner			
116	Kaleem Ullah S/O Mohammad Khan	Ahmed Khail (Killi Hazrat)	Owner			
117	Abdul Rehman S/O Mohammad Khan	Ahmed Khail (Killi Hazrat)	Owner			
118	Mehmood Khan S/O Mohammad Khan	Ahmed Khail (Killi Hazrat)	Owner			
119	Samiullah S/O Mohammad Khan	Ahmed Khail (Killi Hazrat)	Attorney			
120	Sardar S/O Naseeb Khan	Ahmed Khail (Killi Hazrat)	Owner	9/9 114/115	163.053.57	13402347
121	Saleem Khan S/O Naseeb Khan	Ahmed Khail (Killi Hazrat)	Owner			
122	Baz Khan S/O Naseeb Khan	Ahmed Khail (Killi Hazrat)	Attorney			
123	Mohammad Asim S/O Tala Khan	Ahmed Khel (Killi Hazrat)	Attorney	114/115	163053.57	13402348
124	Asif S/O Abdul Majeed	Ahmed Khel (Killi Hazrat)	Owner			
125	nasir Khan S/O Tala Khan	Ahmed Khel (Killi Hazrat)	Owner			
126	Mehmood Khan S/O Abdul Majeed	Ahmed Khel (Killi Hazrat)	Owner			
127	Abdul Ghaffar S/O Abdul Sattar	Ahmed Khel (Killi Hazrat)	Attorney	114/115	163053.57	13402349
128	Abdul Salam S/O Abdul Sattar	Ahmed Khail (Killi Hazrat)	Owner			
129	Abdul Zafar S/O Abdul Sattar	Ahmed Khel (Killi Hazrat)	Owner			
130	Abdul Jabbar S/O Abdul Sattar	Ahmed Khel (Killi Hazrat)	Owner			
131	Umar Khan S/O Abdul Sattar	Ahmed Khel (Killi Hazrat)	Owner			
132	Ameer Bakhta D/O Abdul Sattar	Ahmed Khel (Killi Hazrat)	Owner			
133	Bibi Zulaiifa D/O Abdul Sattar	Ahmed Khel (Killi Hazrat)	Owner			
134	Bibi Khadija D/O Abdul Sattar	Ahmed Khel (Killi Hazrat)	Owner			
135	Gul Bibi W/O Abdul Sattar	Ahmed Khel (Killi Hazrat)	Owner			

30/4/2024
Sader Khatun
7 11 4

136	Ahsan Ullah S/O Safar Khan	Ahmed Khel (Killi Hazrat)	Attorney	114/115	163053.57	13402350
137	Hameed Ullah S/O Safar Khan	Ahmed Khel (Killi Hazrat)	Owner			
138	Mohammad Khan S/O Tor	Ahmed Khel (Killi Hazrat)	Attorney	114/115	163053.57	13402351
139	Akhter Mohammad S/O Tor	Ahmed Khel (Killi Hazrat)	Owner			
140	Abdul Haleem S/O Shankai	Ahmed Khel (Killi Hazrat)	Attorney	103/104 114/115	237298.51	13402353
141	Abdul Hakeem S/O Shankai	Ahmed Khel (Killi Hazrat)	Owner	103/104 114/115		
142	Abdul Majeed S/O Shankai	Ahmed Khel (Killi Hazrat)	Owner	103/104 114/115		
143	Noor Ullah Jaan S/O Muzammil	Ahmed Khel (Killi Hazrat)	Owner	103/104	296977.72	13402354
144	Abdul Sattar S/O Abdul Karim	Ahmed Khel (Killi Hazrat)	Attorney	103/104 114/115	311543.44	13402355
145	Abdul Ghaffar S/O Abdul Karim	Ahmed Khel (Killi Hazrat)	Owner			
146	Dad Khan S/O Abdul Karim	Ahmed Khel (Killi Hazrat)	Owner			
147	Gul Habib S/O Mohammad Afzal	Ahmed Khel (Killi Hazrat)	Owner			
148	Musmaah Baraie W/O Mohammad Essa	Ahmed Khel (Killi Hazrat)	Owner			
149	Ubaid Ullah S/O Kam Kalai	Ahmed Khel (Killi Hazrat)	Attorney	103/104 114/115	163053.57	13402356
150	Shams Ullah S/O Kam Kalai	Ahmed Khel (Killi Hazrat)	Owner			
151	Habib Ullah S/O Kam Kalai	Ahmed Khel (Killi Hazrat)	Owner			
152	Nasar Ullah Jaan S/O Sahib Jan	Ahmed Khel (Killi Hazrat)	Attorney	103/104 114/115	311543.44	13402357
153	Meera Jaan S/O Sahib Jan	Ahmed Khel (Killi Hazrat)	Owner			
154	Ghazi Jaan S/O Sahib Jan	Ahmed Khel (Killi Hazrat)	Owner			
155	Rahim Khan S/O Sahib Jan	Ahmed Khel (Killi Hazrat)	Owner			
156	Sultan Jaan S/O Sahib Jan	Ahmed Khel (Killi Hazrat)	Owner			
157	Mohammad Yunus S/O Faiz Ul Haq	Ahmed Khel (Killi Hazrat)	Attorney	103/104 114/115	244580.35	13402358
158	Mehmood Ul Haq S/O Hafiz Faiz Ul Haq	Ahmed Khel (Killi Hazrat)	Owner			
159	Mohammad Ayub S/O Hafiz Faiz Ul Haq	Ahmed Khel (Killi Hazrat)	Owner			
160	Payo Din S/O Gul Baran	Ahmed Khel (Killi Hazrat)	Attorney	103/104 114/115	311543.44	13402359
161	Shahab Din S/O Gul Baran	Ahmed Khel (Killi Hazrat)	Owner			
162	Khan Mohammad S/O Din Mohammad	Ahmed Khel (Killi Hazrat)	Attorney	103/104 114/115	230016.64	13402362
163	Abdul Samad S/O Din Mohammad	Ahmed Khel (Killi Hazrat)	Owner			
164	Said Mir S/O Niaz Mohammad	Ahmed Khel (Killi Hazrat)	Attorney	103/104 114/115	230016.64	13402363
165	Bakht Mir S/O Niaz Mohammad	Ahmed Khel (Killi Hazrat)	Owner			

30/4/24
Sadar Knung
Z H O R

166	Gul Mir S/O Niaz Mohammad	Ahmed Khel (Killi Hazrat)	Owner			
167	Mohammad Usam S/O Niaz Mohammad	Ahmed Khel (Killi Hazrat)	Owner			
168	Abdul Wadood S/O Abdal	Ahmed Khel (Killi Hazrat)	Owner	103/104 114/115	155771.71	13402364
169	Abdul Hadi S/O Abdul Qudoos	Ahmed Khel (Killi Hazrat)	Attorney	103/104 114/115	155771.71	13402365
170	Paaly Khan S/O Abdul Qudoos	Ahmed Khel (Killi Hazrat)	Owner			
171	Abdul Bari S/O Abdul Qudoos	Ahmed Khel (Killi Hazrat)	Owner			
172	Mohammad Kareem S/O Abdul Qudoos	Ahmed Khel (Killi Hazrat)	Owner			
173	Ghulam Nabi S/O Abdul Qudoos	Ahmed Khel (Killi Hazrat)	Owner			
174	Mohammad Zia Ul Haq S/O Abdul Qudoos	Ahmed Khel (Killi Hazrat)	Owner			
175	Mohammad Ishaq S/O Abdul Qudoos	Ahmed Khel (Killi Hazrat)	Owner	91/92 114/115	498350.44	13402366
176	Naseeb Ullah S/O Mirak	Ahmed Khel (Killi Hazrat)	Attorney			
177	Attaullah S/O Mirak	Ahmed Khel (Killi Hazrat)	Owner			
178	Abdullah S/O Mirak	Ahmed Khel (Killi Hazrat)	Owner			
179	Naqeeb Ullah S/O Mirak	Ahmed Khel (Killi Hazrat)	Owner			
180	Aziz Ullah S/O Mirak	Ahmed Khel (Killi Hazrat)	Owner			
181	Saeed Ullah S/O Mirak	Ahmed Khel (Killi Hazrat)	Owner			
182	Naimat Ullah S/O Mirak	Ahmed Khel (Killi Hazrat)	Owner			
183	Safi Ullah S/O Mirak	Ahmed Khel (Killi Hazrat)	Owner	114/115	163053.57	13402367
184	Attaullah S/O Molvi Hussain Khan	Ahmed Khel (Killi Hazrat)	Attorney			
185	Samiullah S/O Molvi Hussain Khan	Ahmed Khel (Killi Hazrat)	Owner			
186	Naseeb Ullah S/O Molvi Hussain Khan	Ahmed Khel (Killi Hazrat)	Owner			
187	Mutee Ullah S/O Molvi Hussain Khan	Ahmed Khel (Killi Hazrat)	Owner	103/104 114/115	115009.32	13402368
188	Nazar Din S/O Taj Din	Ahmed Khel (Killi Hazrat)	Attorney			
189	Najab Din S/O Taj Din	Ahmed Khel (Killi Hazrat)	Owner			
190	Zain Uddin S/O Taj Din	Ahmed Khel (Killi Hazrat)	Owner			
191	Abdul Shakoor S/O Taj Din	Ahmed Khel (Killi Hazrat)	Owner			
192	Mohammad Noor S/O Taj Din	Ahmed Khel (Killi Hazrat)	Owner			
193	Allah Noor S/O Taj Din	Ahmed Khel (Killi Hazrat)	Owner	103/104 114/115	460033.29	13402369
194	Baloch Khan S/O Noor Uddin	Ahmed Khel (Killi Hazrat)	Attorney			
195	Hafeez Ullah S/O fazal Din	Ahmed Khel (Killi Hazrat)	Owner			
196	Abdullah S/O Fazal Din	Ahmed Khel (Killi Hazrat)	Owner			
197	Salah Din S/O Fazal Din	Ahmed Khel (Killi Hazrat)	Owner			

30/4/24
Sadar Kanningo
7408

198	Ahmed Shah S/O Fazal Din	Ahmed Khel (Killi Hazrat)	Owner			
199	Siraj Din S/O Fazal Din	Ahmed Khel (Killi Hazrat)	Owner			
200	Abdul Daaim S/O Saif Uddin	Ahmed Khel (Killi Hazrat)	Owner			
201	Abdul Samad S/O Saif Uddin	Ahmed Khel (Killi Hazrat)	Owner			
202	Shiraf Khan S/O Saif Uddin	Ahmed Khel (Killi Hazrat)	Owner			
203	Mohammad Farooq S/O Saif Uddin	Ahmed Khel (Killi Hazrat)	Owner			
204	Gul Zaman S/O Saif Uddin	Ahmed Khel (Killi Hazrat)	Owner			
205	Mohammad Qasim S/O Saif Uddin	Ahmed Khel (Killi Hazrat)	Owner			
206	Kamal Din S/O Noor Din	Ahmed Khel (Killi Hazrat)	Owner			
207	Paaidai D/O Noor Din	Ahmed Khel (Killi Hazrat)	Owner			
208	Mehrab Khan S/O Nasar Din	Ahmed Khel (Killi Hazrat)	Attorney	103/104 114/115	115009.32	13402370
209	Shams Din S/O Nasar Din	Ahmed Khel (Killi Hazrat)	Owner			
210	Kashmir S/O Nasar Din	Ahmed Khel (Killi Hazrat)	Owner			
211	Abdul Rehman S/O Nasar Din	Ahmed Khel (Killi Hazrat)	Owner			
212	Ahwal Khan S/O Nasar Din	Ahmed Khel (Killi Hazrat)	Owner			
213	Naseer Khan S/O Nasar Din	Ahmed Khel (Killi Hazrat)	Owner			
214	Kakar Khan S/O Nasar Din	Ahmed Khel (Killi Hazrat)	Owner			
215	Dolat Khan S/O Nasar Din	Ahmed Khel (Killi Hazrat)	Owner			
216	Ghazi Khan S/O Nasar Din	Ahmed Khel (Killi Hazrat)	Owner			
217	Roz Din S/O Jalal Din	Ahmed Khel (Killi Hazrat)	Attorney	103/104 114/115	230018.65	13402371
218	Satar Din S/O Jalal Din	Ahmed Khel (Killi Hazrat)	Owner			
219	Ajab Khan S/O Zafiran	Ahmed Khel (Killi Hazrat)	Attorney	103/104 114/115	237298.5	13402372
220	Azmir Khan S/O Zafiran	Ahmed Khel (Killi Hazrat)	Owner			
221	Zaref Khan S/O Zafiran	Ahmed Khel (Killi Hazrat)	Owner			
222	Safar Khan S/O Zafiran	Ahmed Khel (Killi Hazrat)	Owner			
223	Mohammad Essa Khan S/O Zafiran	Ahmed Khel (Killi Hazrat)	Owner			
224	Mohammad Qayoom S/O Zafiran	Ahmed Khel (Killi Hazrat)	Owner			
225	Mohammad Samin S/O Zafiran	Ahmed Khel (Killi Hazrat)	Owner			
226	Mohammad Waqeel S/O Zafiran	Ahmed Khel (Killi Hazrat)	Owner			
227	Zakir Ullah S/O Noor Din	Ahmed Khel (Killi Hazrat)	Attorney			
228	Daood Shah S/O Noor Din	Ahmed Khel (Killi Hazrat)	Owner			

30/4/24
Sadar Kanungo
Z H O P

229	Abdul Shakoor S/O Noor Din	Ahmed Khel (Killi Hazrat)	Owner
230	Zabeeh Ullah S/O Noor Din	Ahmed Khel (Killi Hazrat)	Owner
231	Ijaz Ullah S/O Noor Din	Ahmed Khel (Killi Hazrat)	Owner
232	Abdul Qadir	Ahmed Khel (Killi Hazrat)	Owner
233	Mohammad Hassan	Ahmed Khel (Killi Hazrat)	Owner
234	Abdul Manan	Ahmed Khel (Killi Hazrat)	Owner
235	Abdul Ghaffar	Ahmed Khel (Killi Hazrat)	Owner
236	Abdul Wahab	Ahmed Khel (Killi Hazrat)	Owner
237	Mohammad Yaqoob	Ahmed Khel (Killi Hazrat)	Owner
238	Mohammad Yusuf	Ahmed Khel (Killi Hazrat)	Owner
239	Mohammad Ibrahim S/O Badar Din	Ahmed Khel (Killi Hazrat)	Owner
240	Abdul Rehman	Ahmed Khel (Killi Hazrat)	Owner
241	Sher Zaman	Ahmed Khel (Killi Hazrat)	Owner
242	Gul Zaman	Ahmed Khel (Killi Hazrat)	Owner
243	Abdullah	Ahmed Khel (Killi Hazrat)	Owner
244	Jamal Gul	Ahmed Khel (Killi Hazrat)	Owner
245	Juma Raheem	Ahmed Khel (Killi Hazrat)	Owner
246	Hazrat Bilal	Ahmed Khel (Killi Hazrat)	Owner
247	Molvi Mohammad Zahir	Ahmed Khel (Killi Hazrat)	Owner
248	Ahmed Khan	Ahmed Khel (Killi Hazrat)	Owner
249	Zia Ul Haq	Ahmed Khel (Killi Hazrat)	Owner
250	Asmat Ullah	Ahmed Khel (Killi Hazrat)	Owner
251	Abdul Khaliq	Ahmed Khel (Killi Hazrat)	Owner
252	Abdul Malik	Ahmed Khel (Killi Hazrat)	Owner
253	Abdul Wahid	Ahmed Khel (Killi Hazrat)	Owner
254	Muhammad Zafar Ul Haq	Ahmed Khel (Killi Hazrat)	Owner
255	Rehmat Ullah	Ahmed Khel (Killi Hazrat)	Owner
256	Zia Ur Rehman	Ahmed Khel (Killi Hazrat)	Owner
257	Lutuf Rehman	Ahmed Khel (Killi Hazrat)	Owner
258	Hafeez Rehman	Ahmed Khel (Killi Hazrat)	Owner
259	Mutee Rehman	Ahmed Khel (Killi Hazrat)	Owner
260	Saif Ur Rehman	Ahmed Khel (Killi Hazrat)	Owner
261	Mujeeb Rehman	Ahmed Khel (Killi Hazrat)	Owner

28/29

103/104

114/115

1631357.13

13402373

Sadar Khuzgo
Z. H. O. P.

30/4/2024

262	Faiz Uddin S/O Taj Din	Ahmed Khel (Killi Hazrat)	Owner			
263	Shuhab Din S/O Shams Din	Ahmed Khel (Killi Hazrat)	Owner			
264	Mohammad Din S/O Muhammad Afzal	Ahmed Khel (Killi Hazrat)	Attorney			
265	Saeed Ahmed	Ahmed Khel (Killi Hazrat)	Owner			
266	Sayed Noor	Ahmed Khel (Killi Hazrat)	Owner			
267	Mohammad Noor	Ahmed Khel (Killi Hazrat)	Owner			
268	Fazal Mehmood	Ahmed Khel (Killi Hazrat)	Owner			
269	Fazal Haroon	Ahmed Khel (Killi Hazrat)	Owner			
270	Fazal Raheem	Ahmed Khel (Killi Hazrat)	Owner			
271	Fazal Qadir	Ahmed Khel (Killi Hazrat)	Owner			
272	Fazal Karim	Ahmed Khel (Killi Hazrat)	Owner	114/115	163053.57	13402374
273	Masood Khan	Ahmed Khel (Killi Hazrat)	Owner			
274	Nasir Khan	Ahmed Khel (Killi Hazrat)	Owner			
275	Quresh	Ahmed Khel (Killi Hazrat)	Owner			
276	Sahib Khan	Ahmed Khel (Killi Hazrat)	Owner			
277	Sher Jaan	Ahmed Khel (Killi Hazrat)	Owner			
278	Ashraf Khan	Ahmed Khel (Killi Hazrat)	Owner			
279	Abdullah Jaan	Ahmed Khel (Killi Hazrat)	Owner			
280	Juma Gul	Ahmed Khel (Killi Hazrat)	Owner			
281	Saeed Ullah Jaan S/O Marjan	Ahmed Khel (Killi Hazrat)	Attorney			
282	Ghulam Jan S/O Marjan	Ahmed Khel (Killi Hazrat)	Owner			
283	Juma Khan S/O Marjan	Ahmed Khel (Killi Hazrat)	Owner	103/104		
284	Mian Khan S/O Marjan	Ahmed Khel (Killi Hazrat)	Owner	114/115	237298.5	13402375
285	Hakim Jaan S/O Marjan	Ahmed Khel (Killi Hazrat)	Owner			
286	Musa Jaan S/O Marjan	Ahmed Khel (Killi Hazrat)	Owner			
287	Inayat Ullah S/O Habib Ullah	Ahmed Khel (Killi Hazrat)	Attorney			
288	Muhib Ullah S/O Habib Ullah	Ahmed Khel (Killi Hazrat)	Owner	114/115	163053.57	13402377
289	Mujeeb Ur Rehman S/O Habib Ullah	Ahmed Khel (Killi Hazrat)	Owner			
290	Mohammad Ayub S/O Hakeem Khan	Ahmed Khel (Killi Hazrat)	Attorney			
291	Bilanista W/O Late Hakeem Khan	Ahmed Khel (Killi Hazrat)	Owner			
292	Haji Hyder Khan S/O Hakim Khan	Ahmed Khel (Killi Hazrat)	Owner			
293	Hiyadat Ullah S/O Hakim Khan	Ahmed Khel (Killi Hazrat)	Owner	114/115	217404.76	13402379
294	Mohammad Farooq S/O Hakim Khan	Ahmed Khel (Killi Hazrat)	Owner			

3/4/24
Sadar Kanungo
Z H O B.

295	Akhtert Mohammad S/O Hakim kHan	Ahmed Khel (Killi Hazrat)	Owner			
296	Mohammad Ghafoor S/O Hakim Khan	Ahmed Khel (Killi Hazrat)	Owner			
297	Saifullah S/O Jan Muhammad	Ahmed Khel (Killi Hazrat)	Attorney			
298	Haji Himayatullah S/O Jan Muhammad	Ahmed Khel (Killi Hazrat)	Owner			
299	Kifayatullah S/O Jan Muhammad	Ahmed Khel (Killi Hazrat)	Owner			
300	Faiz Ullah S/O Jan Muhammad	Ahmed Khel (Killi Hazrat)	Owner			
301	Noor Ullah S/O Jan Muhammad	Ahmed Khel (Killi Hazrat)	Owner	114/115	163053.57	13402380
302	Mohibullah S/O Jan Muhammad	Ahmed Khel (Killi Hazrat)	Owner			
303	Kareem Dad S/O Jan Muhammad	Ahmed Khel (Killi Hazrat)	Owner			
304	Juma Khan S/O Jan Muhammad	Ahmed Khel (Killi Hazrat)	Owner			
305	Naseeb Khan S/O Jan Muhammad	Ahmed Khel (Killi Hazrat)	Owner			
306	Hameed Ullah S/O Jan Muhammad	Ahmed Khel (Killi Hazrat)	Owner			
307	Amanullah S/O Abdul Ghafar	Ahmed Khel (Killi Hazrat)	Attorney			
308	Niamatullah S/O Abdul Ghafar (Marhoom)	Ahmed Khel (Killi Hazrat)	Owner	114/115	163053.57	13402381
309	Hayatullah S/O Abdul Ghafar (Marhoom)	Ahmed Khel (Killi Hazrat)	Owner			
310	Malik Mohiuddin S/O Muhammad Raheem	Ahmed Khel (Killi Hazrat)	Attorney			
311	Mahar din S/O Muhammad Raheem	Ahmed Khel (Killi Hazrat)	Owner	114/115	163053.57	13402382
312	Kamal Din S/O Muhammad Raheem	Ahmed Khel (Killi Hazrat)	Owner			
313	Arbab Din S/O Muhammad Raheem	Ahmed Khel (Killi Hazrat)	Owner			
314	Bibi Hura D/O Musa Jan	Ahmed Khel (Killi Hazrat)	Owner	114/115	236107.14	13402383
315	Gul Khan S/O Abdul Hameed	Ahmed Khel (Killi Hazrat)	Attorney			
316	Hasan Khan S/O Abdul Hameed	Ahmed Khel (Killi Hazrat)	Owner	114/115	217404.76	13402384
317	Khan Mir S/O Abdul Hameed	Ahmed Khel (Killi Hazrat)	Owner			
318	Abdul Razzaq S/O Rasheed Khan (Late)	Ahmed Khel (Killi Hazrat)	Attorney			
319	Bashir Ahmed S/O Abdul Rashid	Ahmed Khel (Killi Hazrat)	Owner			
320	Abdul Raheem S/O Juma Khan	Ahmed Khel (Killi Hazrat)	Owner	114/115	163053.57	13402390
321	Habib Rehman S/O Juma Khan	Ahmed Khel (Killi Hazrat)	Owner			
322	Fazal Rehman S/O Juma Khan	Ahmed Khel (Killi Hazrat)	Owner			
323	Hafeez Ullah S/O Haji Janan	Ahmed Khel (Killi Hazrat)	Attorney	114/115	163053.57	13402391
324	Abdul Sammad Khan S/O Mula Fazil	Ahmed Khel (Killi Hazrat)	Owner			
325	Muhammad Shoaib S/O Abdul Sammad Khan	Ahmed Khel (Killi Hazrat)	Owner			

30/9/2024
Safar Kharungo
Z H O B

354	Abdullah Jaan S/O Saleh Khan	Ahmed Khel (Killi Hazrat)	Attorney	114/115	163053.57	13402395
355	Wazir Khan S/O Saleh Khan	Ahmed Khel (Killi Hazrat)	Owner			
356	Rahamat Ullah S/O Saleh Khan	Ahmed Khel (Killi Hazrat)	Owner			
357	Eid Muhammad S/O Salih Khan	Ahmed Khel (Killi Hazrat)	Owner			
358	Safiya Bibi D/O Abdullah Shah	Ahmed Khel (Killi Hazrat)	Owner			
359	Jaan Gul S/O Noor Khan	Ahmed Khel (Killi Hazrat)	Owner			
360	Muhammad Ali S/O Noor Khan	Ahmed Khel (Killi Hazrat)	Owner			
361	Nadar Shah S/O Noor Khan	Ahmed Khel (Killi Hazrat)	Owner			
362	Zahid Khan	Ahmed Khel (Killi Hazrat)	Owner			
363	Zainab Bibi	Ahmed Khel (Killi Hazrat)	Owner			
364	Sapino Bibi	Ahmed Khel (Killi Hazrat)	Owner	114/115	163053.57	13402396
365	Zakiya Bibi	Ahmed Khel (Killi Hazrat)	Owner			
366	Imdad Ullah S/O Ubaid Ullah Khan	Ahmed Khel (Killi Hazrat)	Attorney			
367	Khudae dad S/O Ubaid Ullah Khan	Ahmed Khel (Killi Hazrat)	Owner			
368	Rahim dad S/O Ubaid Ullah Khan	Ahmed Khel (Killi Hazrat)	Owner			
369	Rasool dad S/O Ubaid Ullah Khan	Ahmed Khel (Killi Hazrat)	Owner			
370	Noor Muhammad S/O Ubaid Ullah Khan	Ahmed Khel (Killi Hazrat)	Owner	114/115	498350.44	13402397
371	Khayal Muhammad S/O Ubaid Ullah Khan	Ahmed Khel (Killi Hazrat)	Owner			
372	Sher Muhammad S/O Yar Muhammad	Ahmed Khel (Killi Hazrat)	Attorney			
373	Shah Muhammad S/O Yar Muhammad	Ahmed Khel (Killi Hazrat)	Owner			
374	Asmat Ullah S/O Yar Muhammad Marhoom	Ahmed Khel (Killi Hazrat)	Owner			
375	Abdul Latif S/O Yar Muhammad Marhoom	Ahmed Khei (Killi Hazrat)	Owner			
376	Abdul Qadir S/O Yar Muhammad Marhoom	Ahmed Khel (Killi Hazrat)	Owner			
377	Abdul Wadood S/O Yar Muhammad	Ahmed Khel (Killi Hazrat)	Owner			

30/4/24
Sadar Kaur
Z H O B.

30/4/24
Sadar Kaur
Z H O B.

Office of the sadar Qannongo Halqa Gastoi, Sub Tehsil Sambaza, Tehsil & District Zhob
List of the Land Owner of Siri Toi Dam CAD Area received the compensation amount from this office
In the Month of May - 2024

S.No	DP Name & Father Name	Killi/Tribe	Status	Khata No.	Compensation Amount (Rs.)	Cheque No.
1	Din Mohammad S/O Angashai	Killi Hazrat/ Ahmedkhel	Attorney	53/54 54/55 55/56 63/64 71/72 72/73 144/115/116	378,678.57	13402410
2	Faiz Din s/o Angashai	Killi Hazrat/ Ahmedkhel	Owner			
3	Shairam Khan s/o Angashai	Killi Hazrat/ Ahmedkhel	Owner			
4	Sultan Mohammad s/o Niaz Mohammad	Killi Hazrat/ Ahmedkhel	Owner			
5	Atta Gul s/o Niaz Mohammad	Killi Hazrat/ Ahmedkhel	Owner			
6	Qadir s/o Niaz Mohammad	Killi Hazrat/ Ahmedkhel	Owner			
7	Naimatullah s/o Niaz Mohammad	Killi Hazrat/ Ahmedkhel	Owner			
8	Mehrab Khan s/o Umar Daraz	Sur Qamar/ Ahmedkhel	Attorney	45/46 48/49 71/72 114/115/116	217,404.76	13402411
9	Mohammad Ayaz s/o Umar Daraz	Sur Qamar/ Ahmedkhel	Owner			
10	Gulab Khan s/o Umar Daraz	Sur Qamar/ Ahmedkhel	Owner			
11	Eid Mohammad s/o Umar Daraz	Sur Qamar/ Ahmedkhel	Owner			

السر قاننگو
Sadar Qannongo
H O B.

Land Compensation paid to 02 DPs in Sep. 2024

Sr.No.	DPs who Received Land Compensation			
	Name	Father's Name	Khata No.	Amount (Rs.)
1	Alam Din	Muhammad ud Din	91/92	335,296.87
2	Baloch Khan etc Ahmad Shah, Siraj ud Din etc	Noor ud Din	91/92 91/92	335,296.87

Land Compensation paid to 04 DPs in OCT. 2024

Sr.No.	DPs who Received Land Compensation		
	Name	Father's Name	Amount (Rs.)
1	Baloch Khan etc	Noor ud Din	335296
2	Umer Din	M.Din	335296
3	Naseeb Khan	Meerak	50000
4	Sher Muhammad	Noor Muhammad	50000
	Total		770592

Annexure- IV: DC letter showing status of private land in the Reservoir



GOVERNMENT OF BALOCHISTAN
IRRIGATION DEPARTMENT
Office of the
PROJECT DIRECTOR
BALOCHISTAN WATER RESOURCES DEVELOPMENT SECTOR PROJECT

No. PD/BWRDSP/2023/4780-87

Quetta, the 12th September, 2023.

To,

The Deputy Commissioner,
District Zhob,
Zhob.

Subject: **ISSUANCE OF SECTION 11 UNDER THE LAND ACQUISITION ACT – SIRI TOI DAM, DISTRICT ZHOB.**

- Reference:
1. Meeting held in DC Zhob office dated 9th August, 2023.
 2. DC Zhob office letter No. 1014 dated 31st August, 2023.

Reference the above stated meeting and communicate, the Resettlement Expert and Resident Engineer (Zhob), BWRDSP Consultant, accompanied the re-survey team comprising revenue staff Zhob to the Siri Toi Dam reservoir area. A copy of the revenue staff's report is attached herewith for ready reference.

2. In light of the revenue re-survey report, it has been found that the area of 7 acres, 1 rod and 27 poles in the reservoir, earlier shown as settled land, is out of the reservoir area, whereas the total reservoir area required for the Project remains the same i.e. 727 acres, all of which is now determined as unsettled land.

3. Therefore, it is once again requested to expedite the land acquisition process under Section 11.

Enclosed: As above.

[Signature]
o/c
PROJECT DIRECTOR

CC:

1. The Senior Member, Board of Revenue, Government of Balochistan, Quetta.
2. The Secretary Irrigation Department, Government of Balochistan, Quetta.
3. The Commissioner, Zhob Division at Zhob.
4. The Senior Climate Change Specialist / Team Leader, BWRDSP, Pakistan Resident Mission, Asian Development Bank, Islamabad.
5. The Deputy Project Director (ZRB), BWRDSP, Quetta.
6. The Executive Engineer, Irrigation Division Zhob, Zhob.
7. The Team Leader, BWRDSP Consultants, Quetta.

House No. B-1, Jinnah Town, Quetta.
pd.bwrdsp@gmail.com
Off: 081 2870127

Annexure- V: DC letter Showing Total Nos. of Land DPs



Phone : 0822 412400
Fax : 0822 413388
Email : dcazhob@gmail.com

**OFFICE OF
THE DEPUTY COMMISSIONER, ZHOB**



No. Gen Br. / SGB / 516-23
Dated Zhob the October 9th, 2024.

To,


Project Director
Siri Toi Dam, Balochistan Water Resources Development
Sector Project (BWRDSP)

Subject: **BALUCHISTAN WATER RESOURCES DEVELOPMENT SECTOR PROJECT LAND
ACQUISITION FOR SIRI TOI DAM, ZHOB.**

Reference your letter No. PD/BWRDSP/2024/6945-52 dated 20th August, 2024, on subject cited above, it is to inform that the Award for compensation of Land for the Siri Toi Dam was issued on 16 November 2023. As per the Award there are 408 affectees who were to receive the compensation amount.

This office fulfilled all Legal formulaties of distribution of compensation as per LAA 1894. Hitherto, 390 out of 408 affectees have been distributed their due compensation amounts and the rest 18, too, have been informed through District administration field staff however, they have not presented themselves yet to receive their amount.

In view of the above the Project Management can take possession and utilize the awarded Land as per its convenience, please.


(MEHSOOB AHMED)
Deputy Commissioner,
Zhob.

CC.

1. The Senior Member, Board of Revenue Balochistan, Quetta.
2. The Secretary, Irrigation Department Balochistan, Quetta.
3. The Commissioner Zhob Division.
4. The Senior Climate Change Specialist/Team Leader, BWRDSP, Pakistan Resident Mission, Asian Development Bank, Islamabad.
5. The Deputy Project Director (ZRB) BWRDSP, Quetta.
6. The Executive Engineer, Irrigation Department Zhob.
7. The Team Leader, BWRDSP Consultants, Quetta.